

# LAPPI, Tahtmaa

Eeva Raike 2006

Kartta 1: Yleiskartta

MK 1:1000

Kartoitus: Miikka Haimila, Anu Kehusmaa ja Hannele Lehtonen



|  |                               |  |                     |
|--|-------------------------------|--|---------------------|
|  | Havupuu                       |  | Niitty              |
|  | Lehtipuu                      |  | Peltosaareke        |
|  | Kivikko                       |  | Viljapello          |
|  | Kallio                        |  | v. 2006 kaivausalue |
|  | Raja                          |  | v. 2004 kaivausalue |
|  | Kiintopisteet                 |  | v. 2003 kaivausalue |
|  | Korkeuspiste<br>(28,26 m mpy) |  |                     |

KIINTO1: X:2002.828, Y:4000.706, Z:21.47 (P:6789315, I:3219345 n. 10 m tarkkuudella)  
KIINTO2: X:2025.468, Y:4001.992, Z:22.07 (P:6789333, I:3219348 n. 10 m tarkkuudella)  
KIINTO3: X:2029.218, Y:3983.907, Z:22.214 (P:6789341, I:3219345 n. 10 m tarkkuudella)

0 20 40 60 80 100 m

Huiluntie

# LAPPI, Tahtmaa

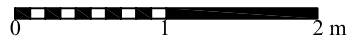
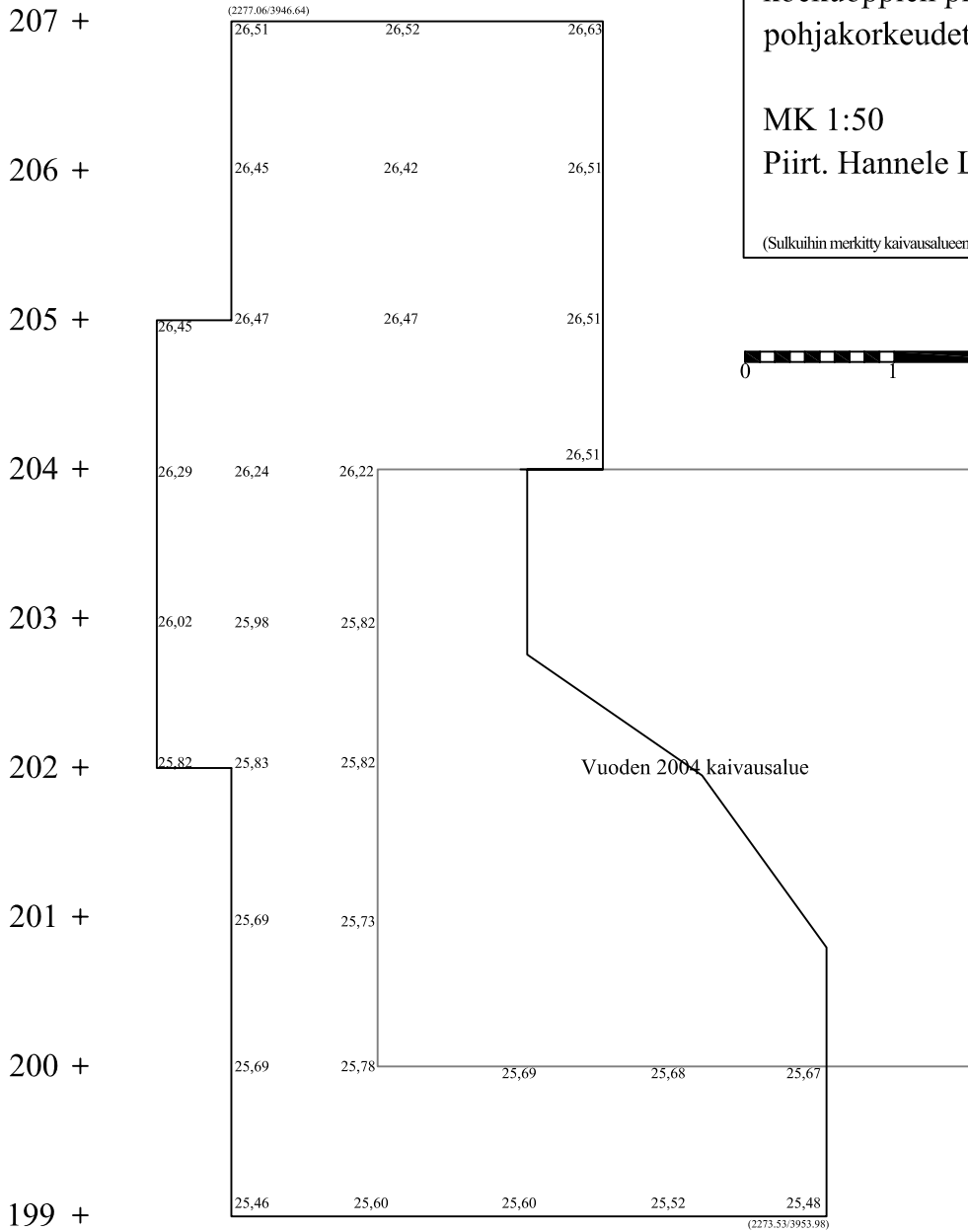
Eeva Raike 2006

Kartta 2: Pintakorkeudet ja  
koekuoppien pinta- ja  
pohjakorkeudet

MK 1:50

Piirt. Hannele Lehtonen

(Sulkuihin merkitty kaivausalueen sijainti Huilu 2:n kaivauksen koordinaatistossa)



198 +

197 +

|       |       |
|-------|-------|
| 25,03 | 25,09 |
| 24,90 | 24,93 |

Koekuoppa 1

|       |       |
|-------|-------|
| 24,96 | 25,14 |
| 24,83 | 25,00 |

196 +

|       |       |
|-------|-------|
| 25,28 | 25,12 |
| 24,84 | 24,85 |

Koekuoppa 2

|       |       |
|-------|-------|
| 25,12 | 25,05 |
| 24,80 | 24,88 |

195 +  
498

+  
499

+  
500

+  
501

+  
502

+  
503

+  
504

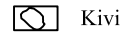
# LAPPI, Tahtmaa

Eeva Raike 2006

Kartta 3: 0-taso

MK 1:50

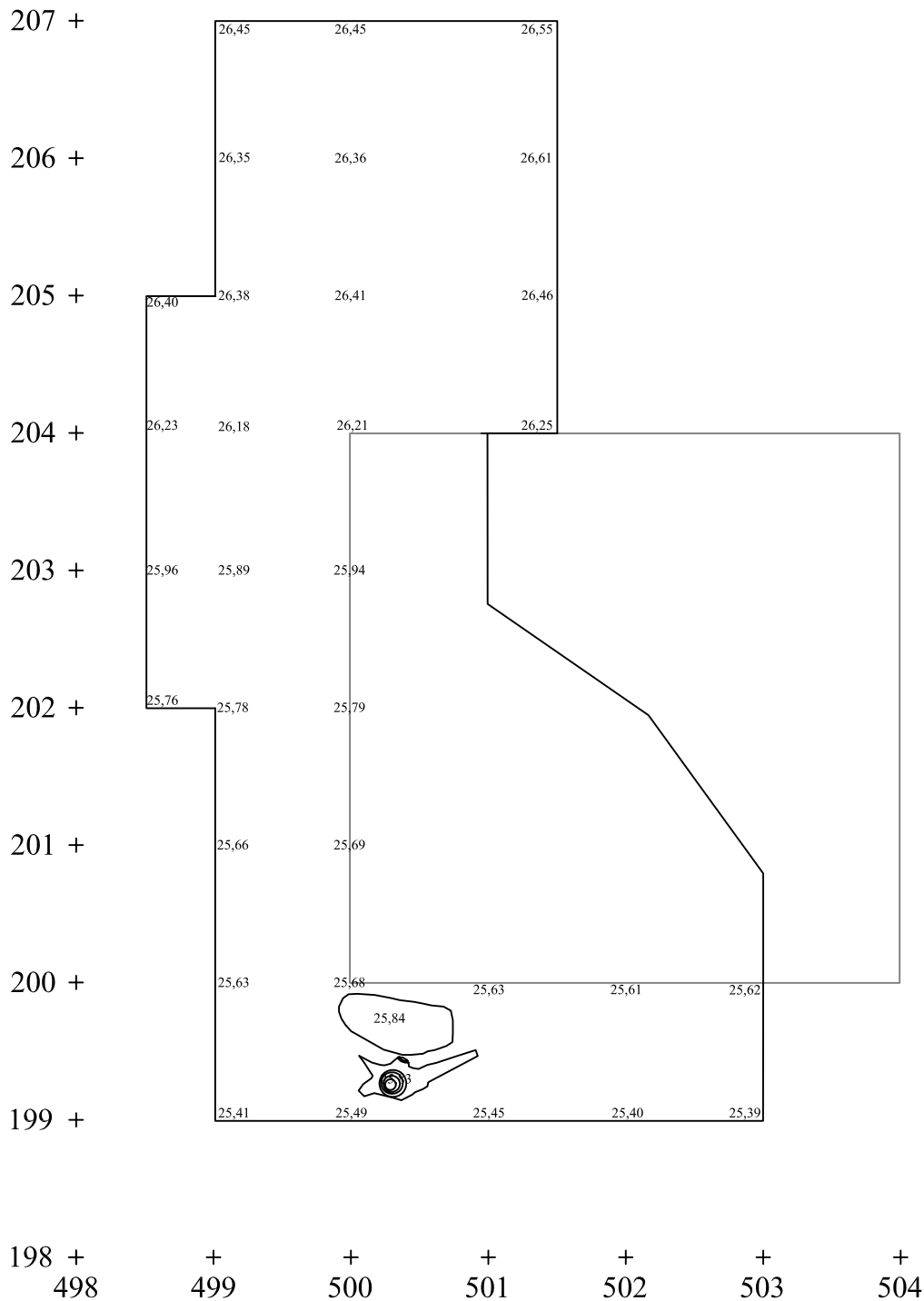
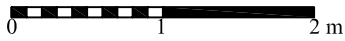
Piirt. Hannele Lehtonen



Kivi



Kanto/Puun juuri



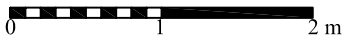
# LAPPI, Tahtmaa

Eeva Raike 2006

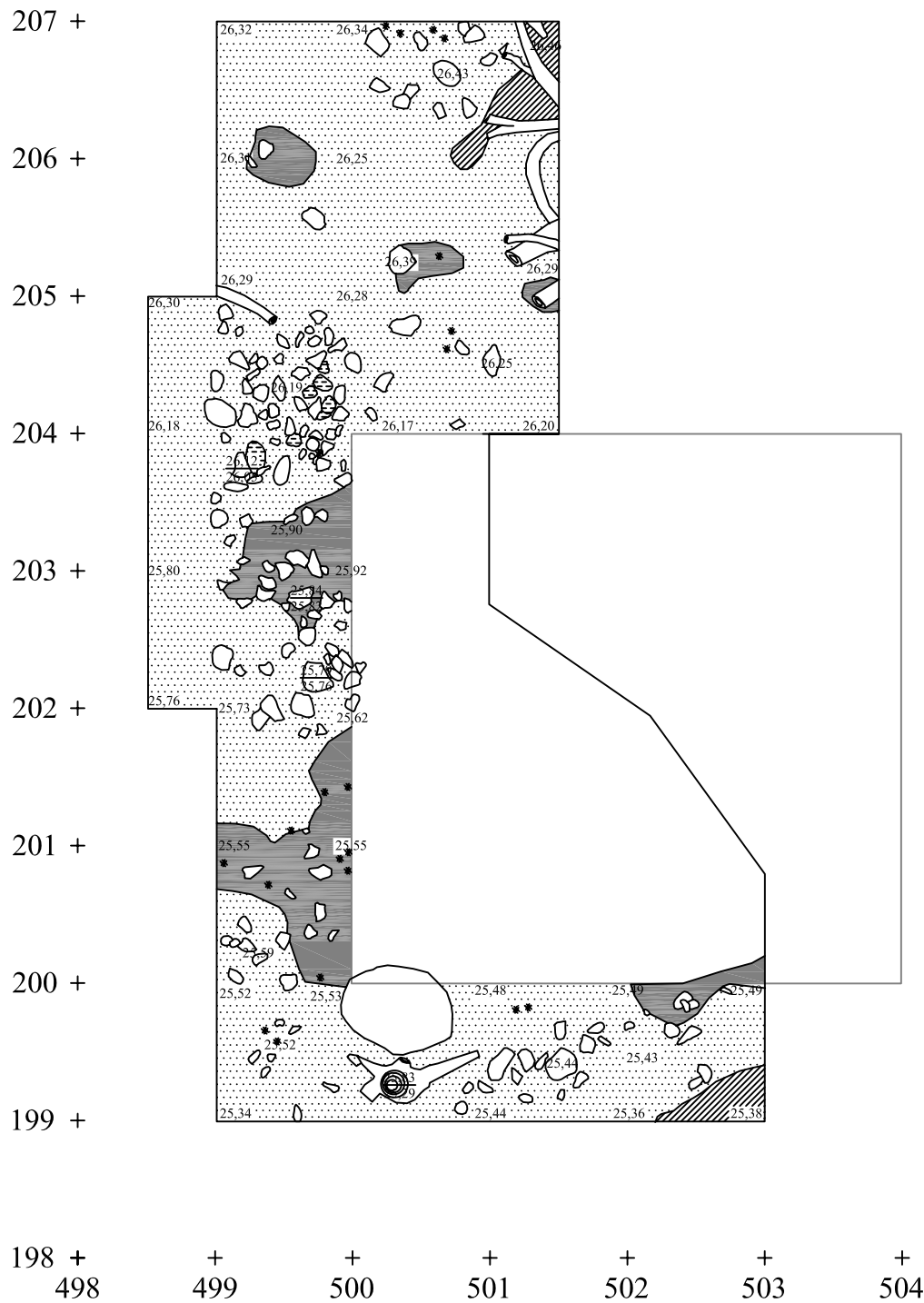
Kartta 4: 1-taso

MK 1:50

Piirt. Hannele Lehtonen



- |  |                  |  |         |
|--|------------------|--|---------|
|  | Kivi             |  | Nokimaa |
|  | Kanto/Puun juuri |  |         |
|  | Hiili            |  |         |
|  | Palanut kivi     |  |         |
|  | Keltainen hiekka |  |         |
|  | Harmaa hiekka    |  |         |











# LAPPI, Tahtmaa

Eeva Raike 2006

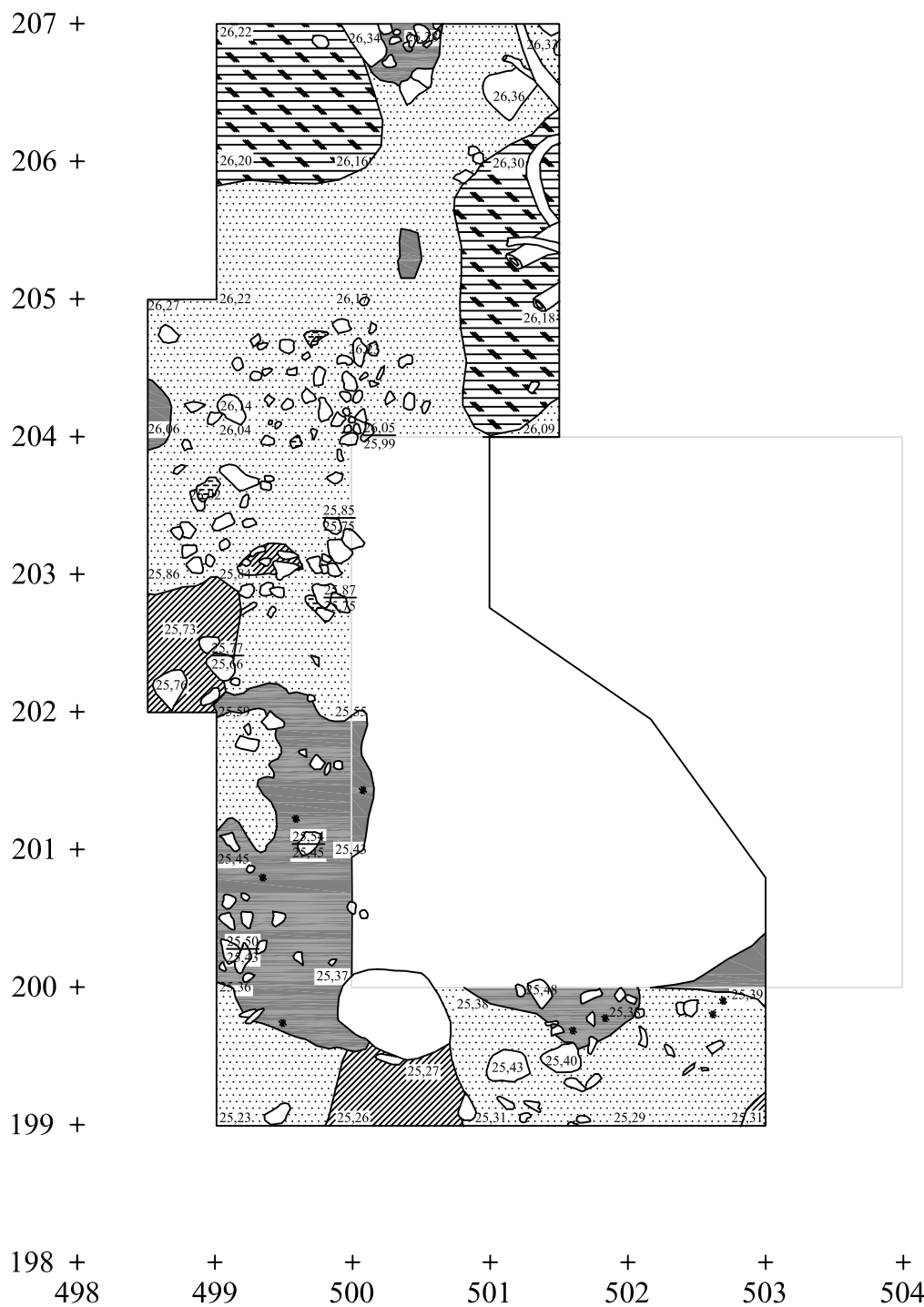
Kartta 5: 2-taso

MK 1:50

Piirt. Hannele Lehtonen

- |   |                  |   |                     |
|---|------------------|---|---------------------|
|  | Kivi             |  | Harmaa Hiekka       |
|  | Kanto/Puun juuri |  | Nokimaa             |
|  | Hiili            |  | Noen sekainen humus |
|  | Palanut kivi     |   |                     |
|  | Keltainen hiekka |   |                     |

0 1 2 m










# LAPPI, Tahtmaa

Eeva Raike 2006

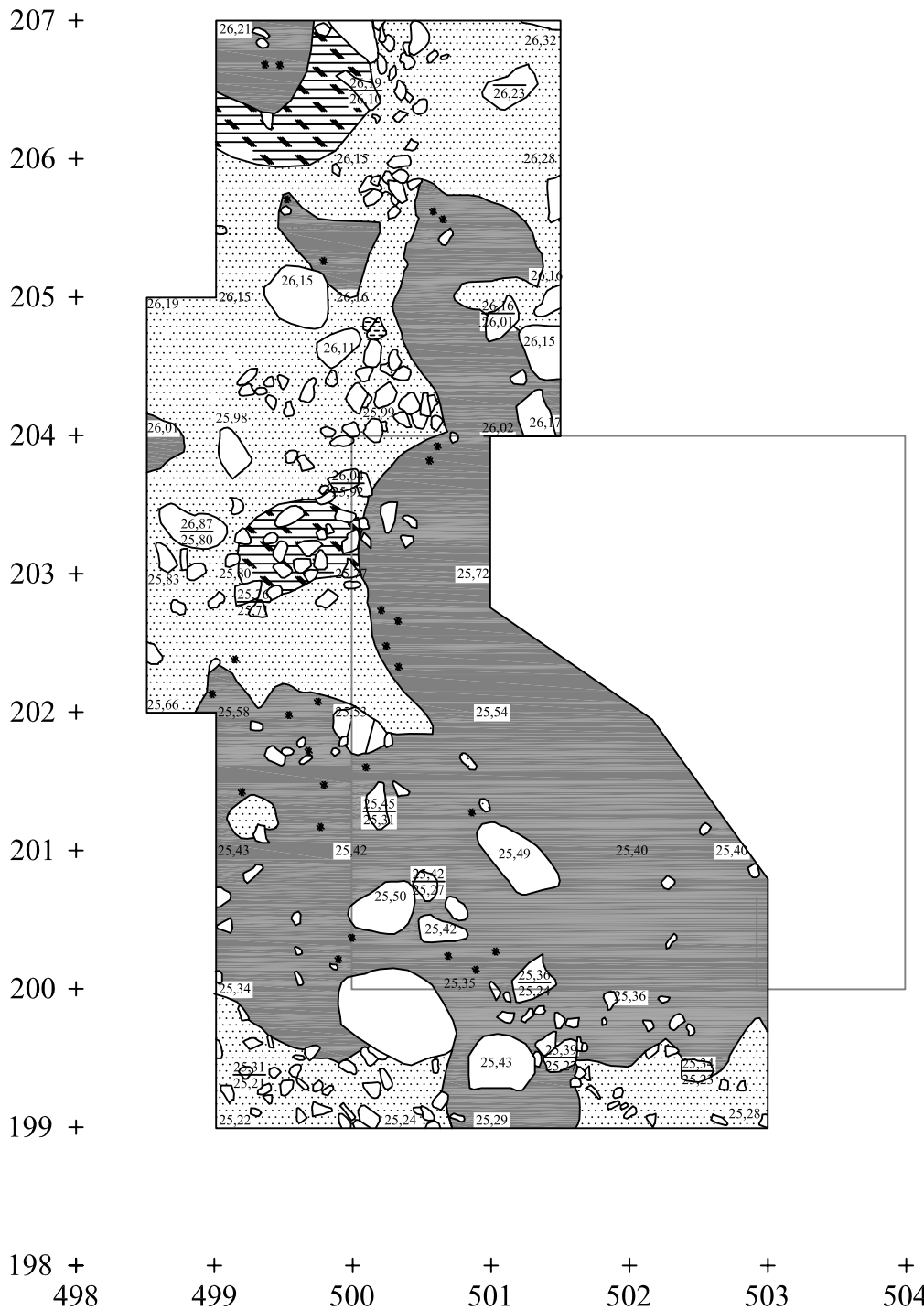
Kartta 6: 3-taso

MK 1:50

Piirt. Hannele Lehtonen

- |   |                  |   |                     |
|---|------------------|---|---------------------|
|  | Kivi             |  | Noen sekainen humus |
|  | Hiili            |  | Savi                |
|  | Palanut kivi     |   |                     |
|  | Keltainen hiekka |   |                     |
|  | Nokimaa          |   |                     |

0 1 2 m



# LAPPI, Tahtmaa

Eeva Raike 2006

Kartta 7: 4-taso

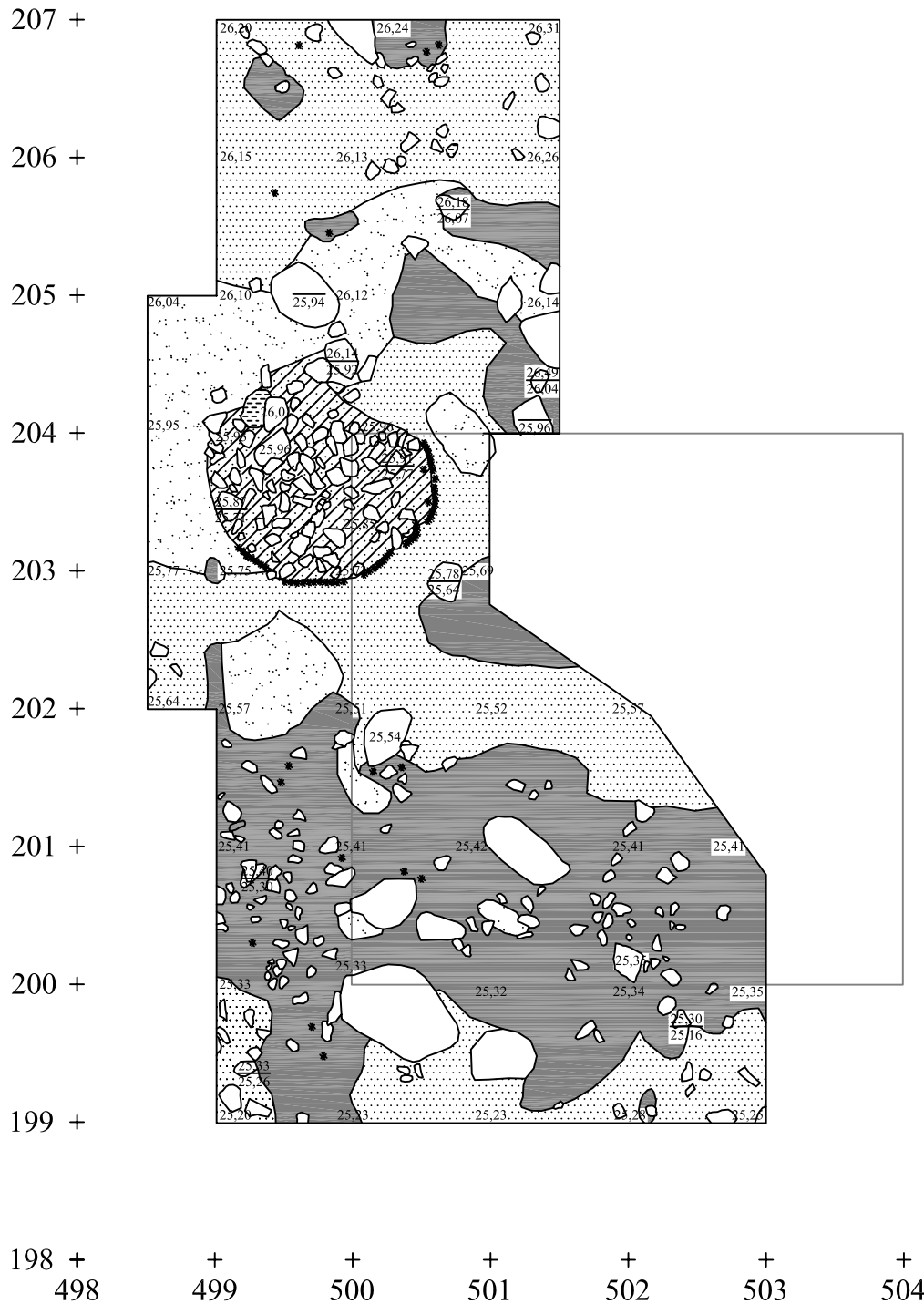
MK 1:50

Piirt. Hannele Lehtonen

0 1 2 m



- |  |                  |  |               |
|--|------------------|--|---------------|
|  | Kivi             |  | Ruskea hiekka |
|  | Hiili            |  | Vaalea hiekka |
|  | Palanut kivi     |  |               |
|  | Keltainen hiekka |  |               |
|  | Nokimaa          |  |               |



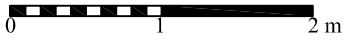
# LAPPI, Tahtmaa

Eeva Raike 2006

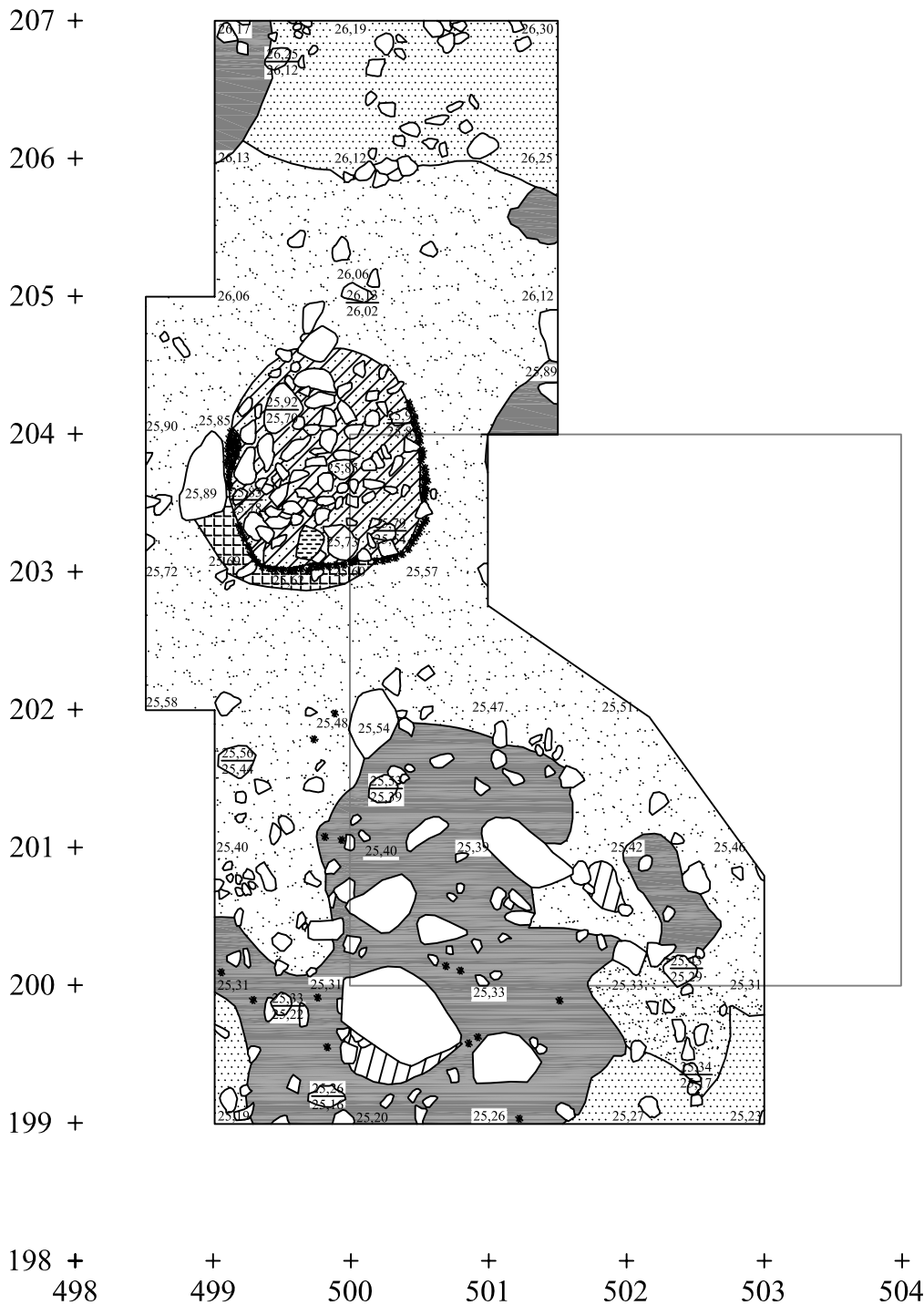
Kartta 8: 5-taso

MK 1:50

Piirt. Hannele Lehtonen



- |  |                  |  |                 |
|--|------------------|--|-----------------|
|  | Kivi             |  | Ruskea hiekka   |
|  | Hiili            |  | Punainen hiekka |
|  | Palanut kivi     |  | Siltti          |
|  | Keltainen hiekka |  |                 |
|  | Vaalea hiekka    |  |                 |
|  | Nokimaa          |  |                 |





# LAPPI, Tahtmaa

Eeva Raike 2006

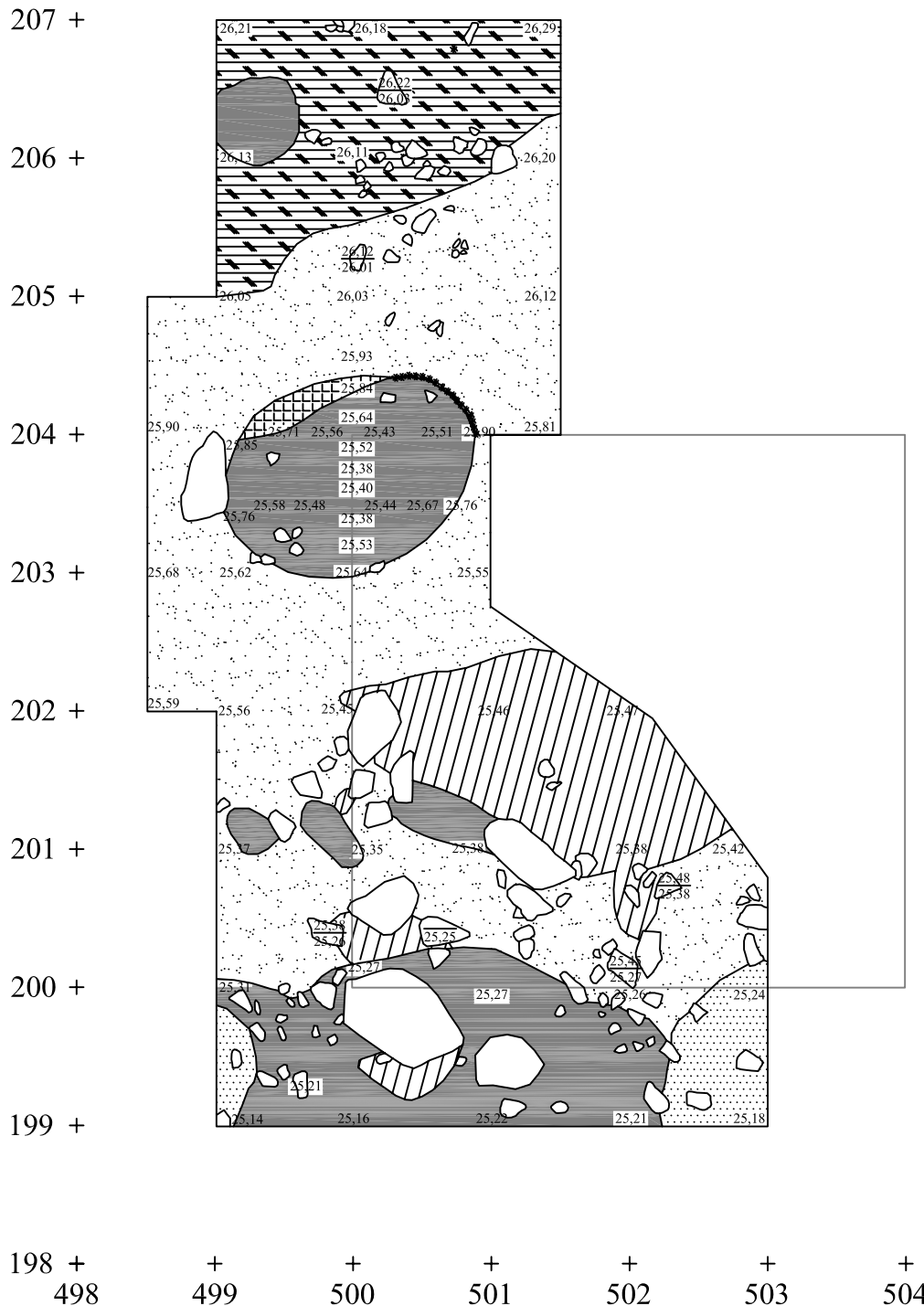
Kartta 9: 6-taso

MK 1:50

Piirt. Hannele Lehtonen



- |  |                  |  |                     |
|--|------------------|--|---------------------|
|  | Kivi             |  | Noen sekainen humus |
|  | Hiili            |  | Punainen hiekka     |
|  | Keltainen hiekka |  | Siltti              |
|  | Vaalea hiekka    |  |                     |
|  | Nokimaa          |  |                     |







# LAPPI, Tahtmaa

Eeva Raike 2006

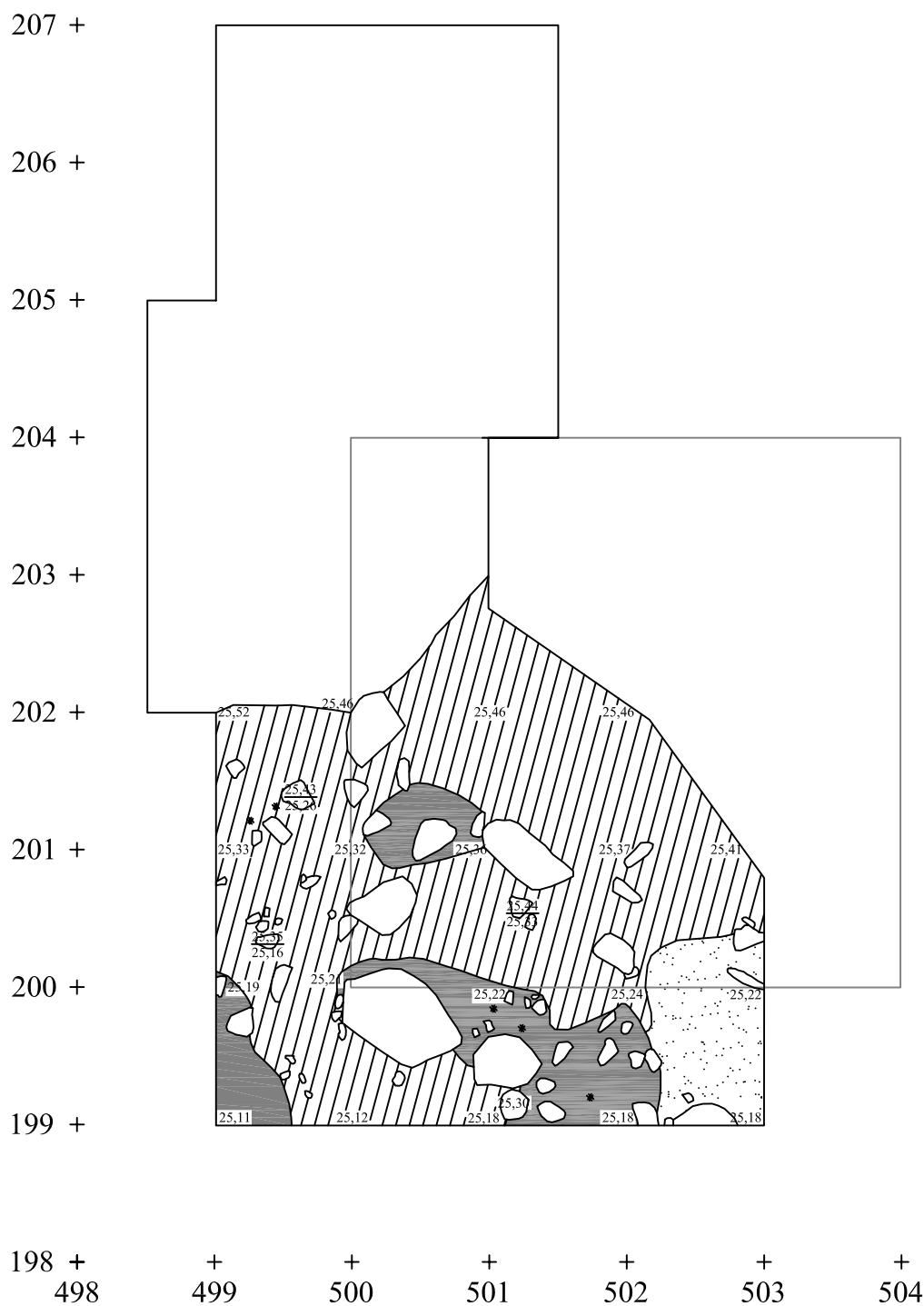
Kartta 10: 7-taso

MK 1:50

Piirt. Hannele Lehtonen

-  Kivi
-  Hiili
-  Vaalea hiekka
-  Nokimaa
-  Siltti

0 1 2 m



# LAPPI, Tahtmaa

Eeva Raike 2006

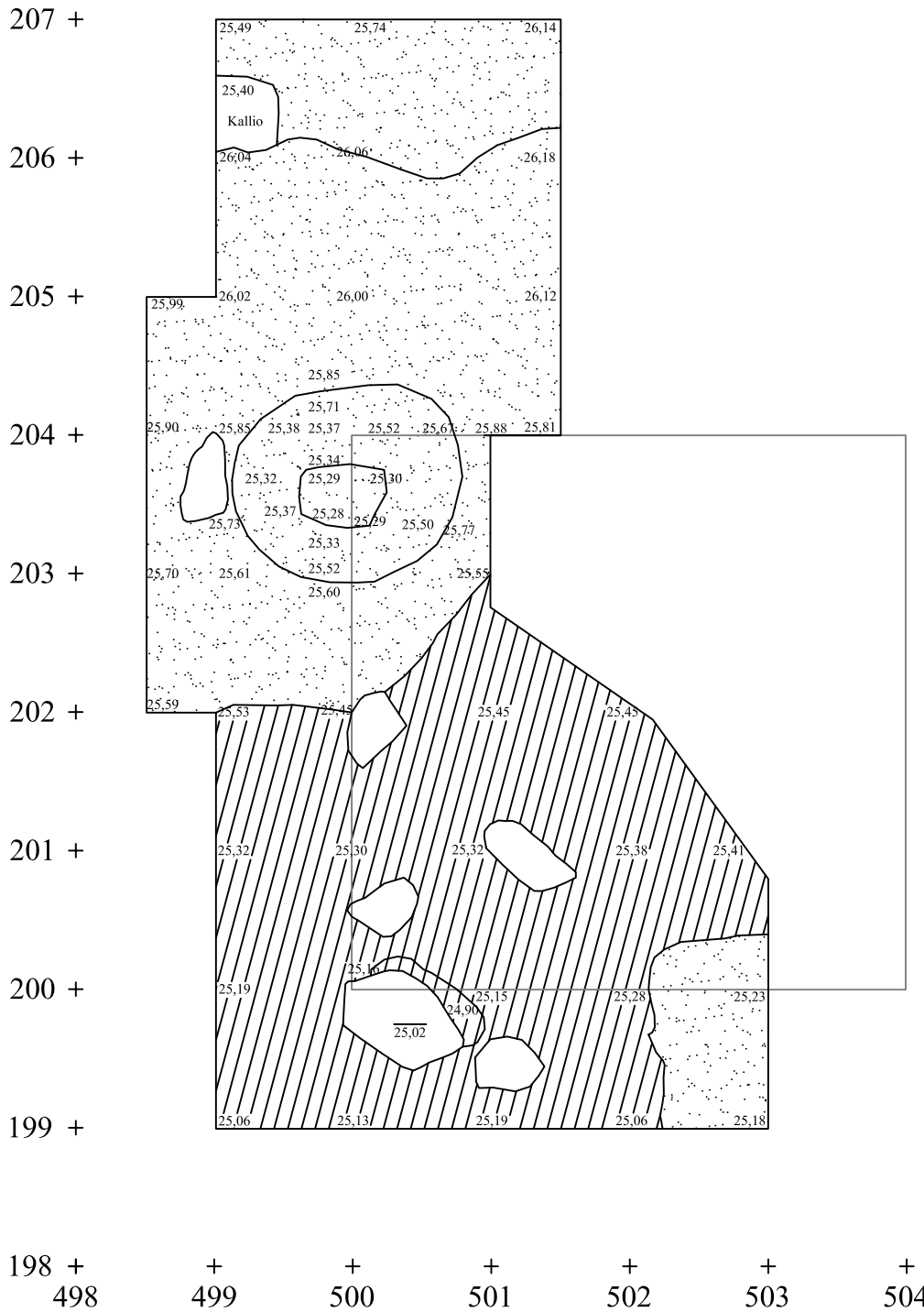
Kartta 11: Pohjakorkeudet

MK 1:50

Piirt. Hannele Lehtonen

-  Kivi
-  Vaalea hiekka
-  Siltti

0 1 2 m



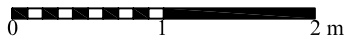
# LAPPI, Tahtmaa

Eeva Raike 2006

Kartta 12: Lounaisprofili  
Kaakkoisprofili  
Luoteisprofili

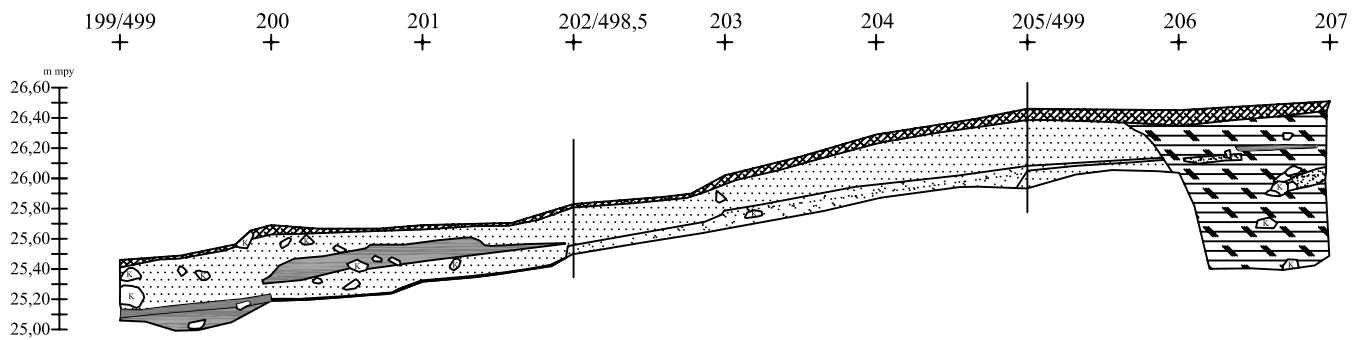
MK 1:50

Piirt. Hannele Lehtonen

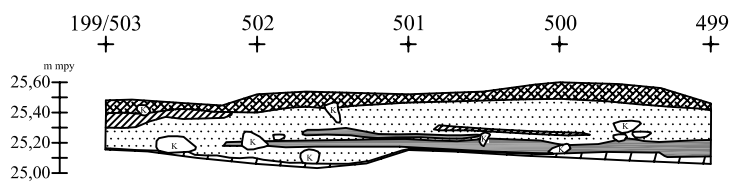


- |  |                  |  |                     |
|--|------------------|--|---------------------|
|  | Kivi             |  | Noen sekainen humus |
|  | Hiili            |  | Harmaa hiekka       |
|  | Keltainen hiekka |  | Siltti              |
|  | Vaalea hiekka    |  |                     |
|  | Nokimaa          |  |                     |
|  | Humus            |  |                     |

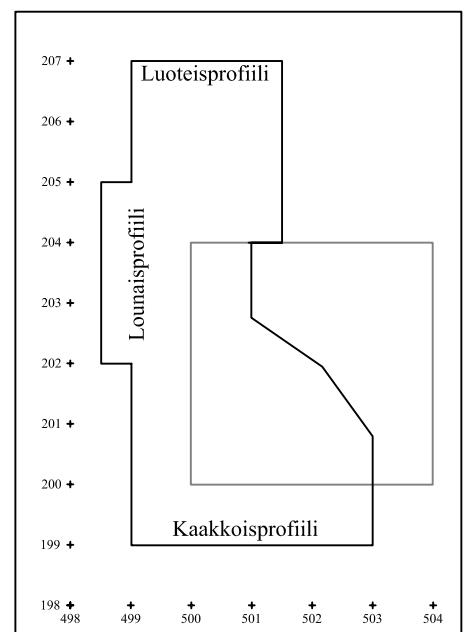
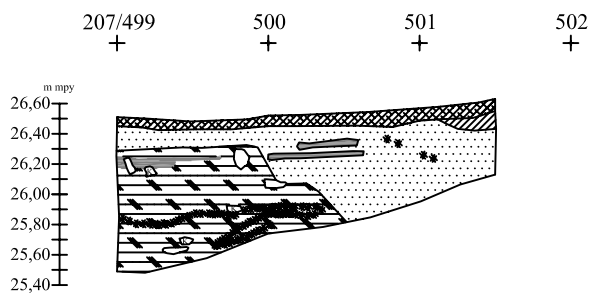
Lounaisprofili



Kaakkoisprofili



Luoteisprofili



# LAPPI, Tahtmaa

Eeva Raike 2006

Kartta 13: Rakennekartta

MK 1:50

Piirt. Hannele Lehtonen

0 1 2 m



-  Kivi
-  Hiili
-  Palanut kivi
-  Nokimaa
-  Ruskea hiekka
-  Punainen hiekka

