

Laitila Vainionmäki B
Esa Mikkola 2009

Yleiskartta

Mk 1:500

Karttapohja: Kalle Luoto 2004

Mittausdokumentointi:




















J. Enqvist, E. Mikkola,

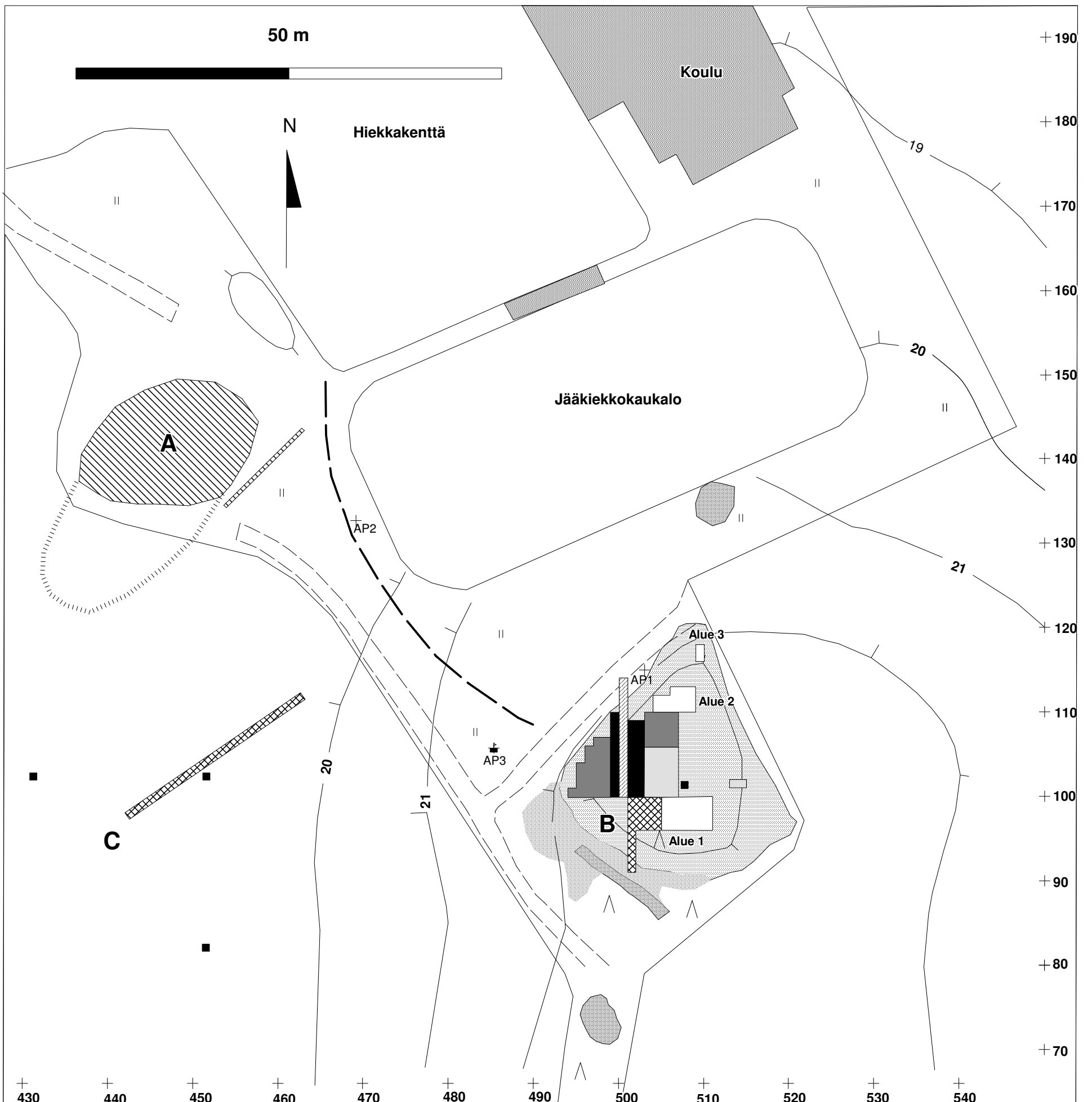
R. Mönkkönen & V. Rohiola

Digitointi:

J. Enqvist, R. Mönkkönen &


V. Rohiola



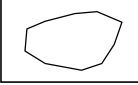
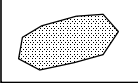

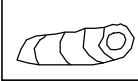
	pelto		v. 2005 kaivetut alueet		kalmisto A:n tuhoutuneen osan arvioitu laajuus
	rakennus		v. 1986 koekuoppa ja fosfaattinäytteet		polku
	heinikko		v. 2006 kaivetut alueet		ajoura
	louhikko		v. 2007 kaivetut alueet		kiviaita/ mahdollinen röykkiö
	havupuita		v. 2008 kaivetut alueet		rajapyykki
	v. 1986-1994 kaivetut alueet		v. 2009 kaivetut alueet		
	v. 2004 kaivetut alueet		kalmisto B:n arvioitu laajuus		

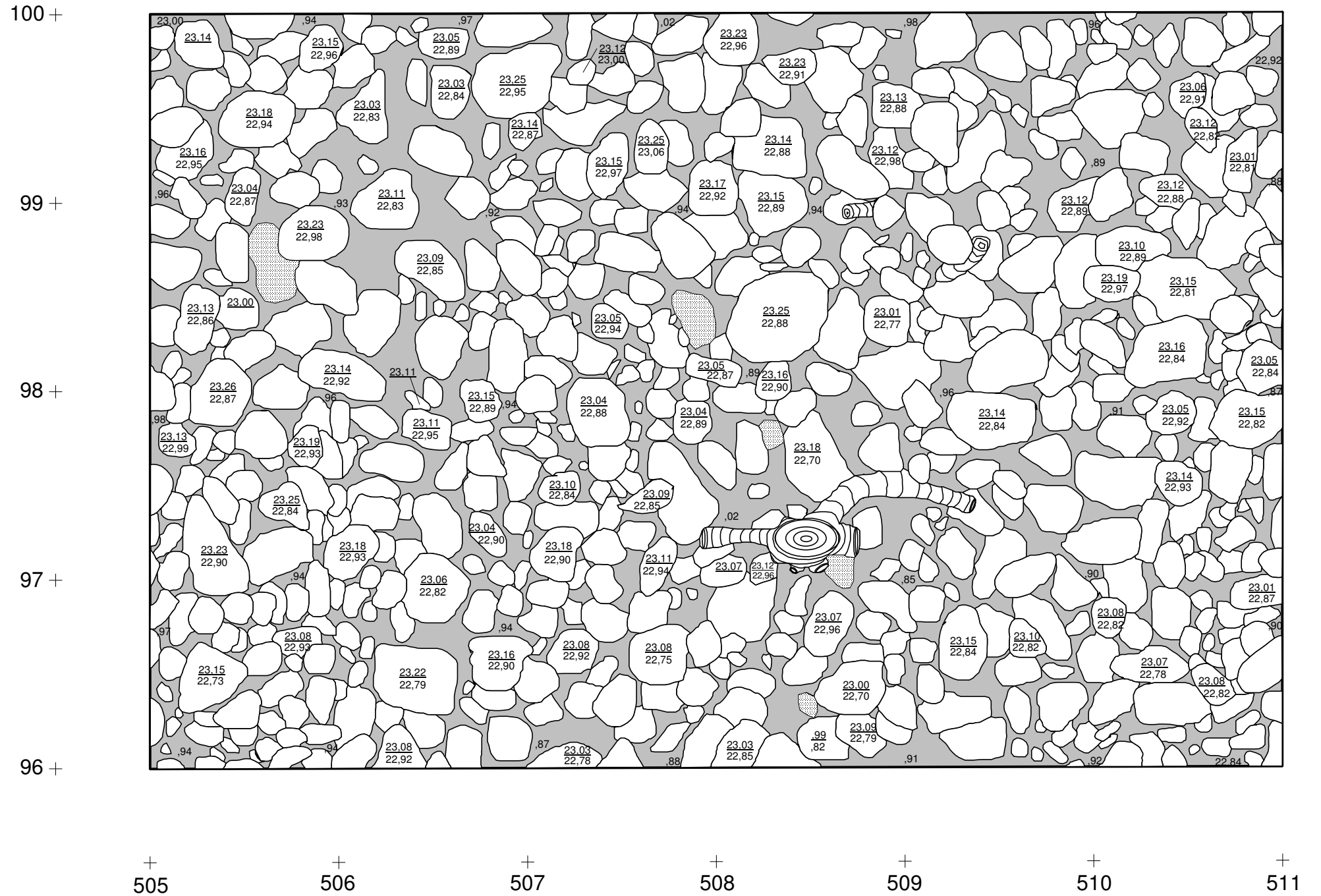


Laitila Vainionmäki B Esa Mikkola 2009

Alue 1, taso 1
Mk 1:25
Piirt. ja digit. V. Rohiola
Korkeudet m mpy.



-  Tummanruskea hiekkamoreeni
-  Vaaleanruskea hiekkamoreeni
-  Kivi
-  Punainen hiekkakivi
-  Rapakivi
-  Juuri






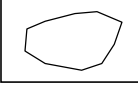
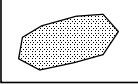

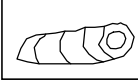
Laitila Vainionmäki B Esa Mikkola 2009

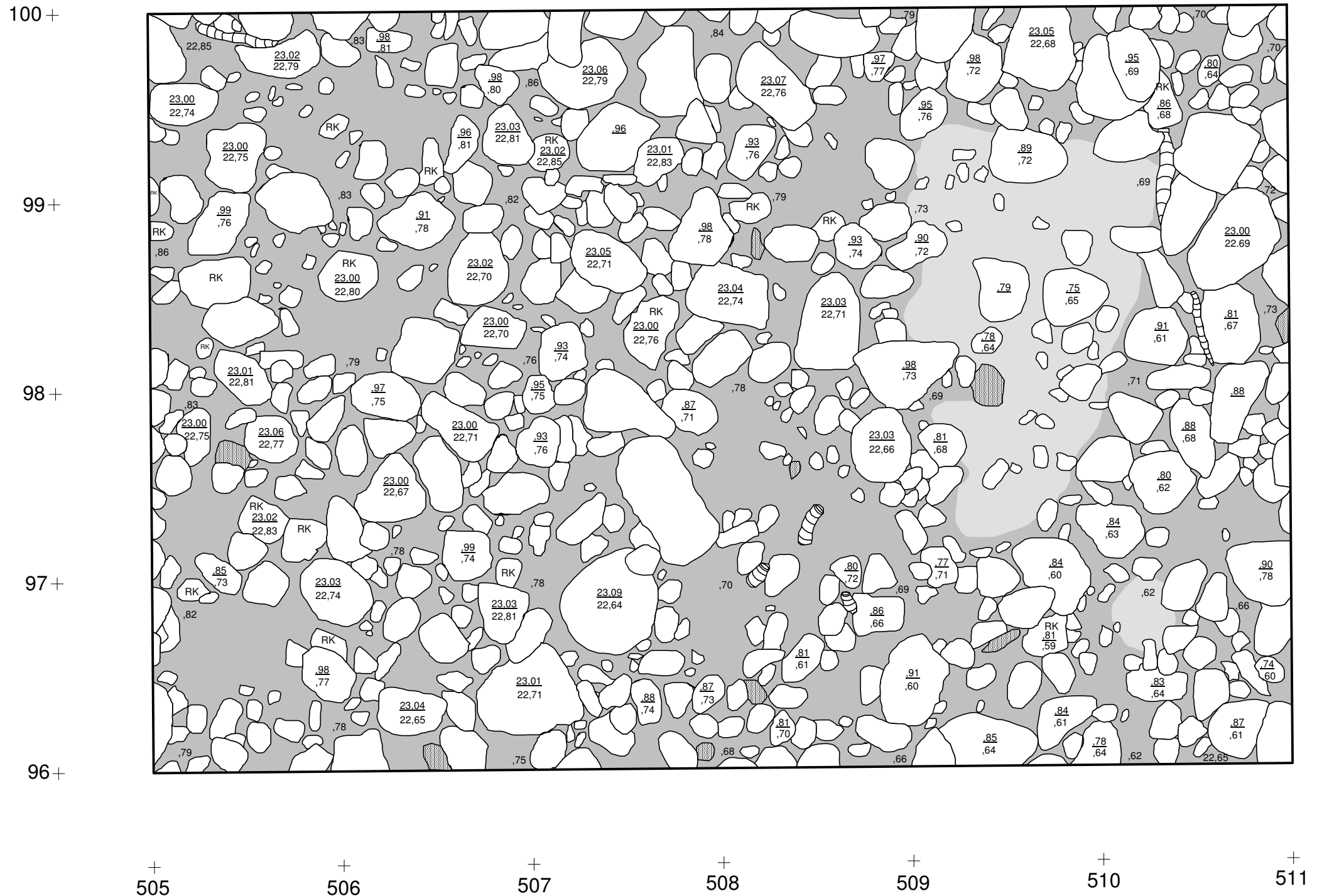
Alue 1, taso 2

Mk 1:25

Piirt. ja digit. V. Rohiola
Korkeudet m mpy.



-  Tummanruskea hiekkamoreeni
-  Vaaleanruskea hiekkamoreeni
-  Kivi
-  Punainen hiekkakivi
-  Rapakivi
-  Juuri







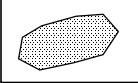

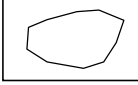
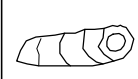
Laitila Vainionmäki B
Esa Mikkola 2009

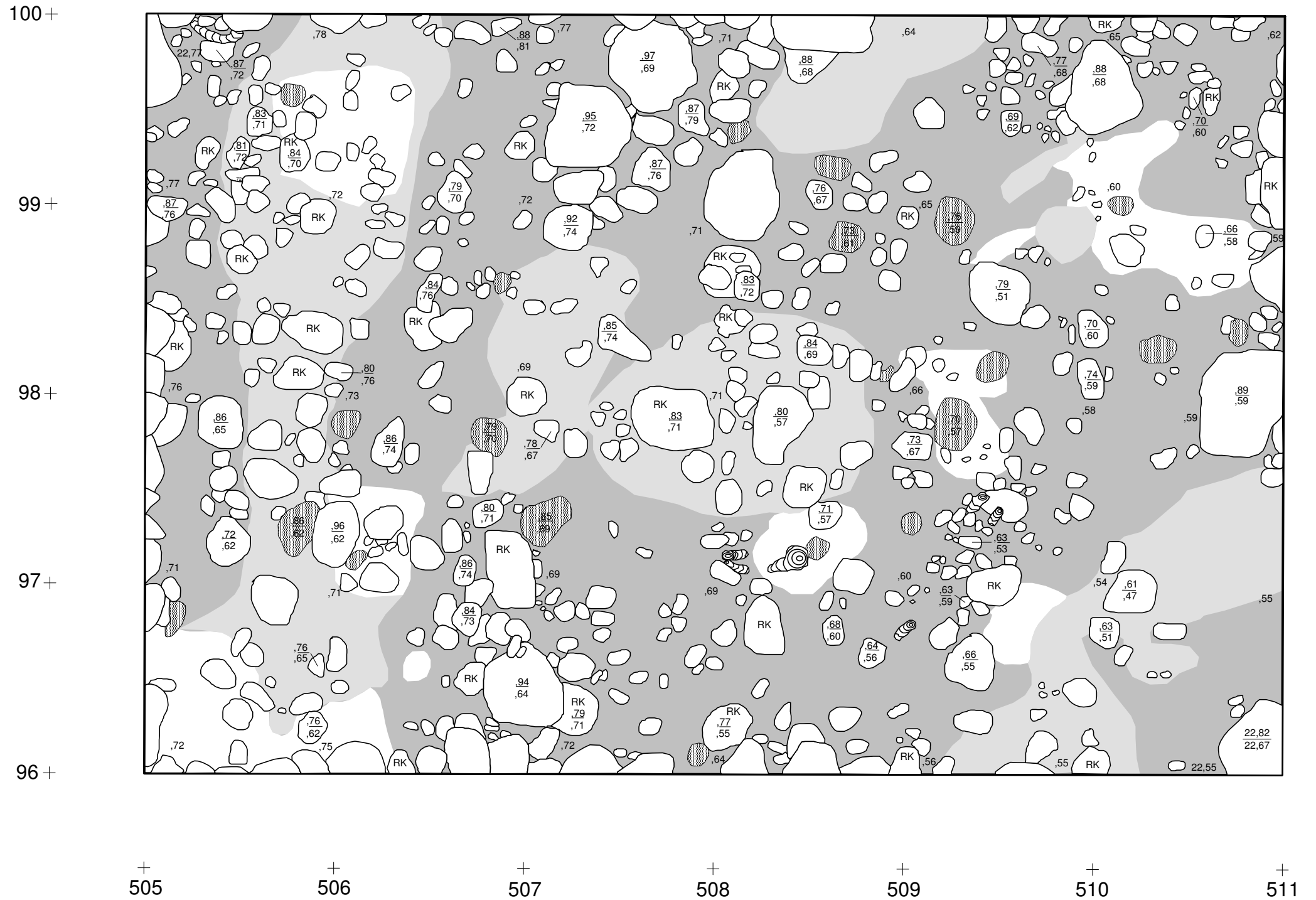
Alue 1, taso 3

Mk 1:25

Piirt. ja digit. V. Rohiola
Korkeudet m mpy.



-  Tummanruskea hiekkamoreeni
-  Vaaleanruskea hiekkamoreeni
-  Harmaa hiekkamoreeni
-  Punainen hiekkakivi
-  Rapakivi
-  Kivi
-  Juuri








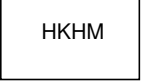
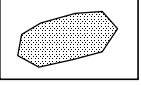

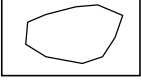
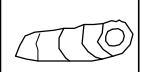
Laitila Vainionmäki B
Esa Mikkola 2009

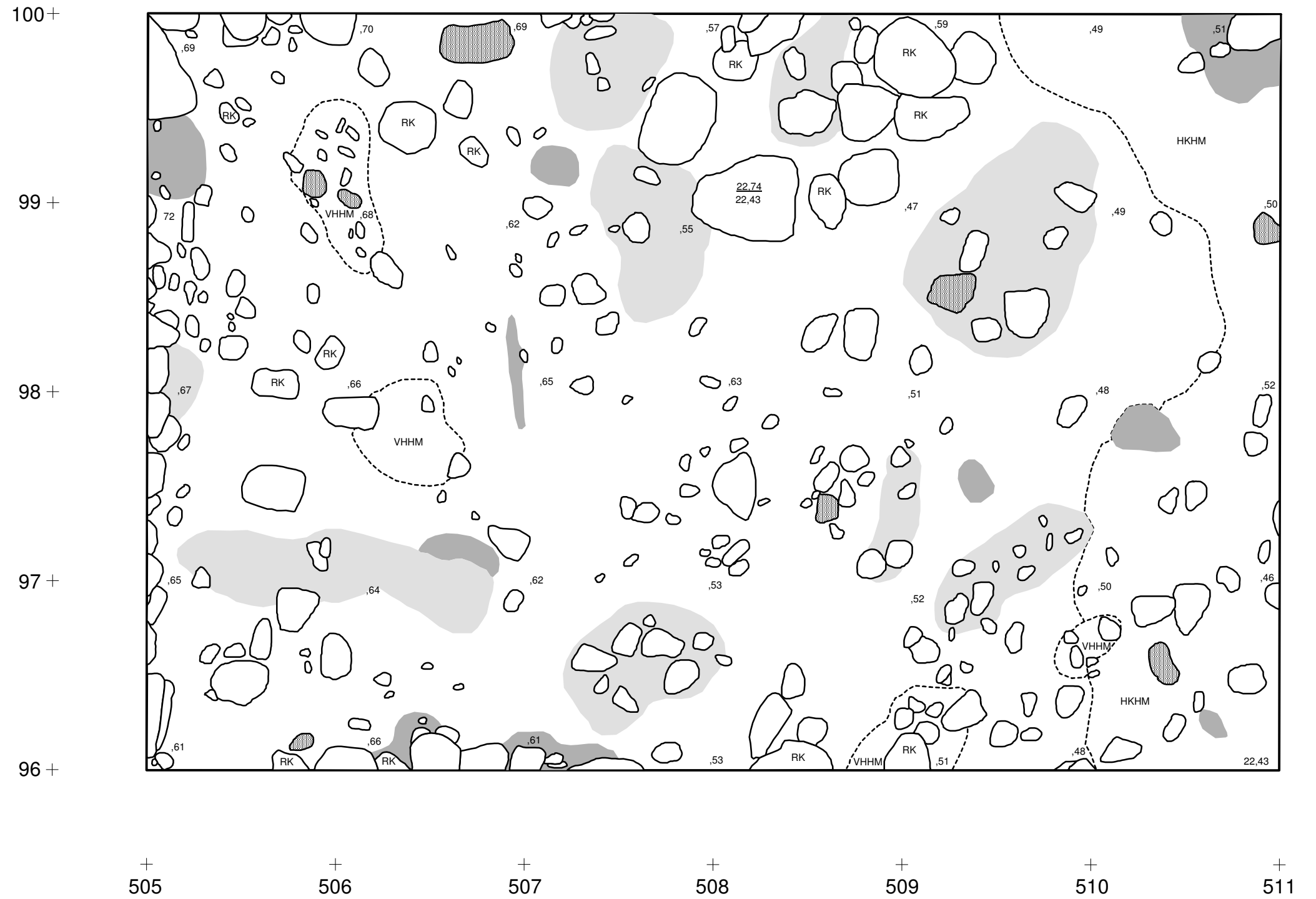
Alue 1, taso 4

Mk 1:25

Piirt. ja digit. V. Rohiola
Korkeudet m mpy.












-  Tummanruskea hiekkamoreeni
-  Vaaleanruskea hiekkamoreeni
-  Harmaa hiekkamoreeni
-  Vaaleanharmaa hiekkamoreeni
-  Harmaankeltainen hiekkamoreeni
-  Punainen hiekkakivi
-  Rapakivi
-  Kivi
-  Juuri



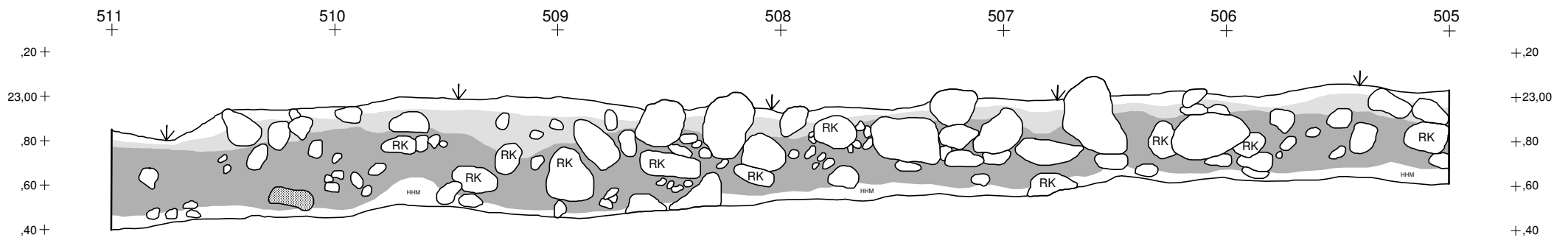
Laitila Vainionmäki B
Esa Mikkola 2009

Alue 1, profiilit
 Mk: 1:25
 Piirt.: V. Rohiola &
 S. O'Ceallacháin
 Digit.: V. Rohiola
 korkeudet m mpy

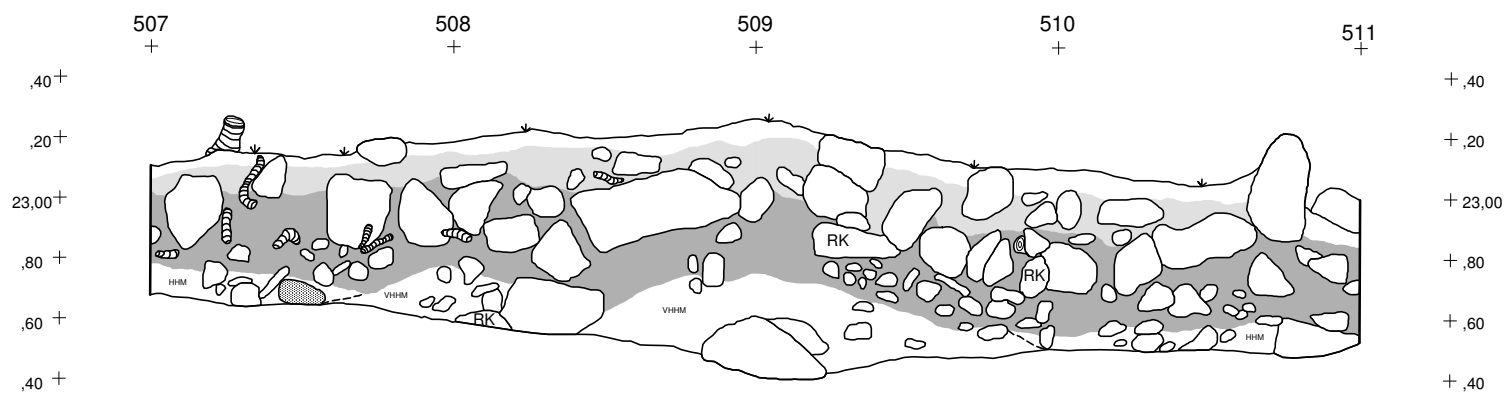
1 m

	Tumma humus		Kivi
	Tummanruskea hiekkamoreeni		Rapakivi
	Harmaa hiekkamoreeni		Hiekkakivi
	Vaaleanharmaa hiekkamoreeni		Juuri
	Turve		

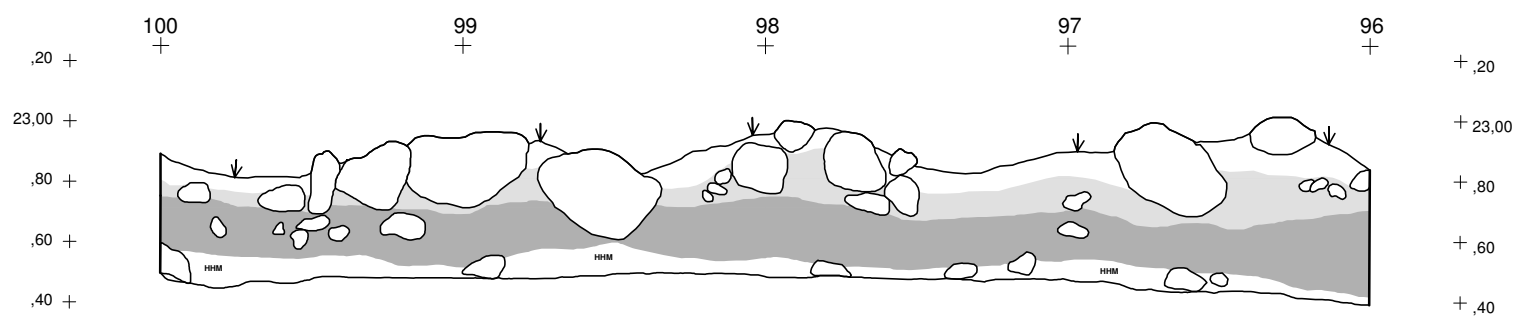
Alue 1, eteläprofiili 96/505-511



Alue 1, pohjoisprofiili 100/507-511



Alue 1, itäprofiili 100-96/511

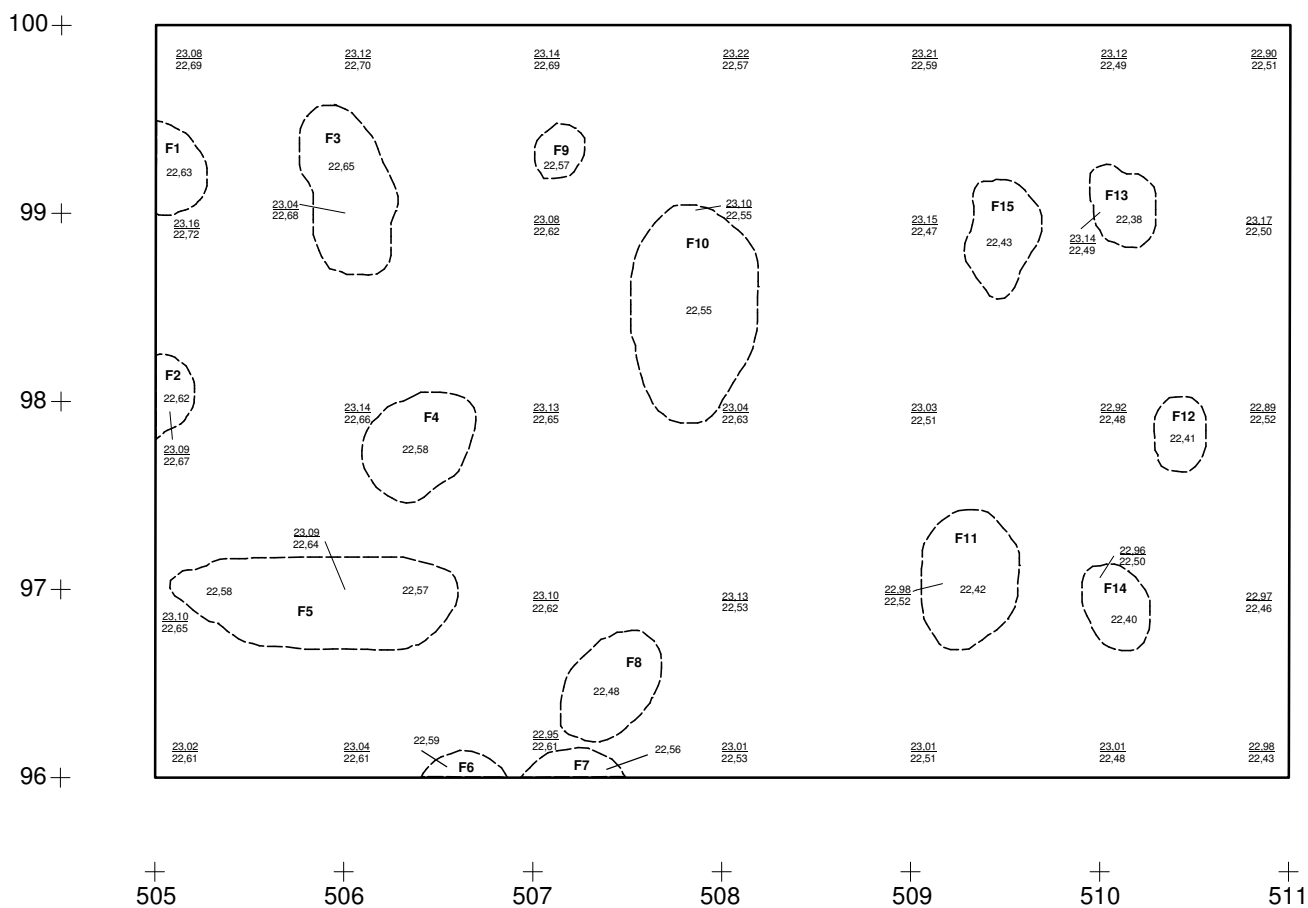


Laitila Vainionmäki B Esa Mikkola 2009

45

KARTTA 7

Alue 1, pinta- ja pohjavaaitus
Mk 1:40
Piirt. & Digit.: V. Rohiola
korkeudet m mpy.



Laitila Vainionmäki B
Esa Mikkola 2009







Alue 2, taso 1


Mk 1:25

Piirt. S. O´Ceallacháin

Digit. V. Rohiola

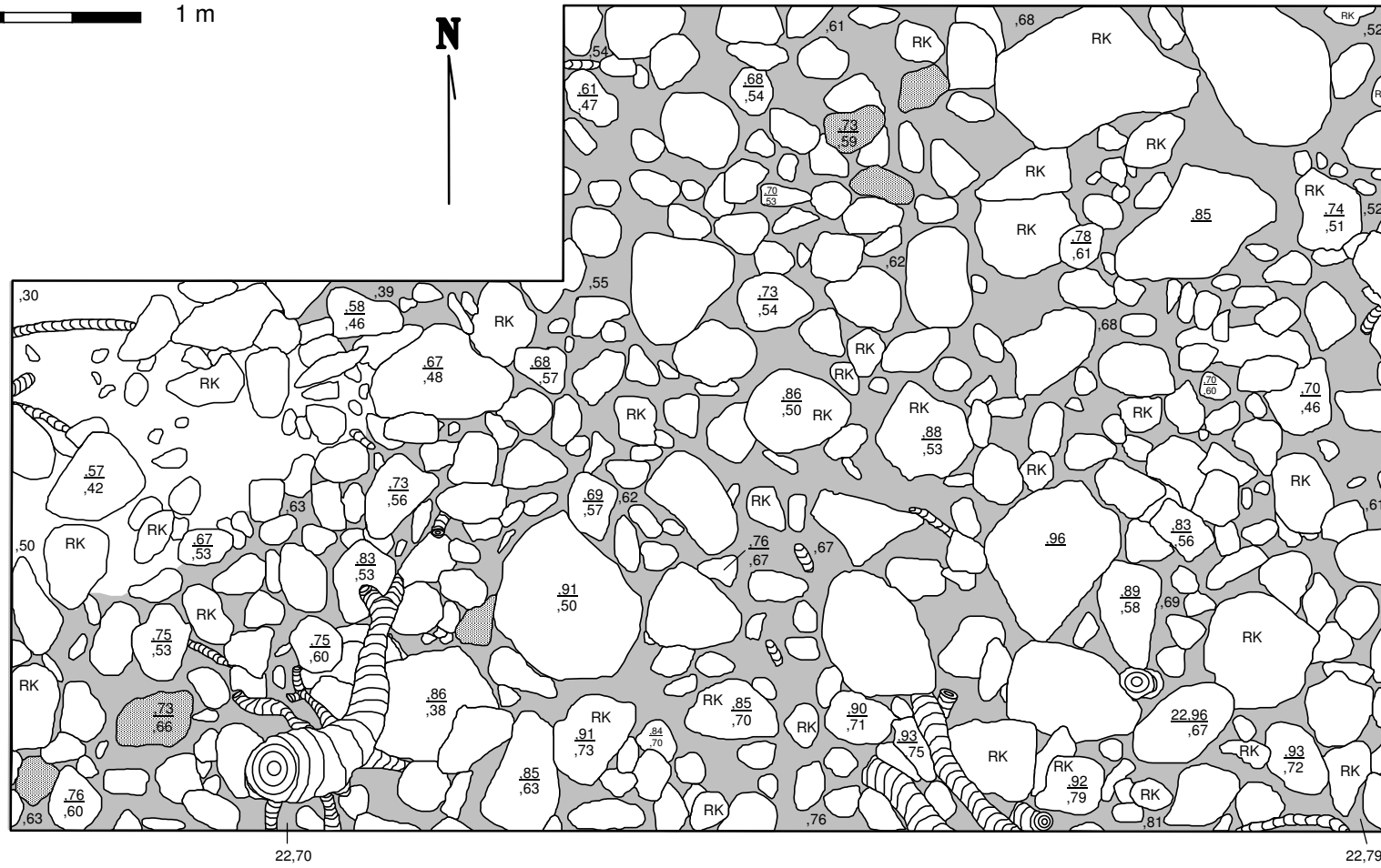
Korkeudet m mpy.

	Tummanruskea hiekkamoreeni		Rapakivi
	Harmaa hiekkamoreeni		Kivi
	Punainen hiekkakivi		Juuri

 1 m



46



+ 113

+ 112







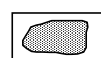
+ 111


+ 110

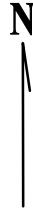
+ 504 + 505 + 506 + 507 + 508 + 509

Laitila Vainionmäki B
Esa Mikkola 2009

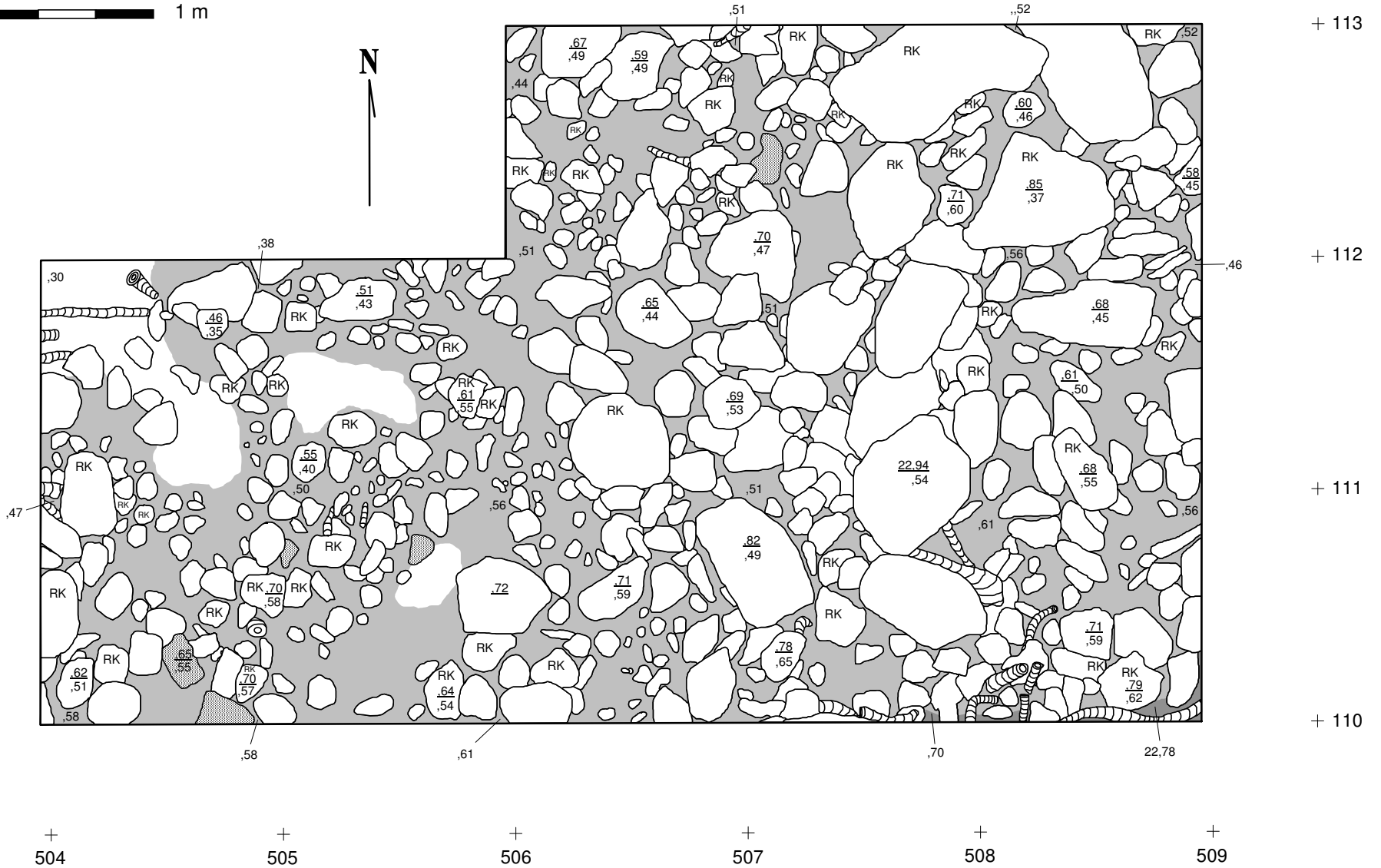
Alue 2, taso 2
 Mk 1:25
 Piirt. S. O'Ceallacháin
 Digit. V. Rohiola
 Korkeudet m mpy.

- | | | | |
|--|--------------------------------------|---|----------|
|  | Tummanruskea hiekkamoreeni + nokimaa |  | Rapakivi |
|  | Tummanruskea hiekkamoreeni |  | Kivi |
|  | Harmaa hiekkamoreeni |  | Juuri |
|  | Hiekkakivi | | |

 1 m











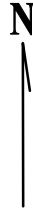

47



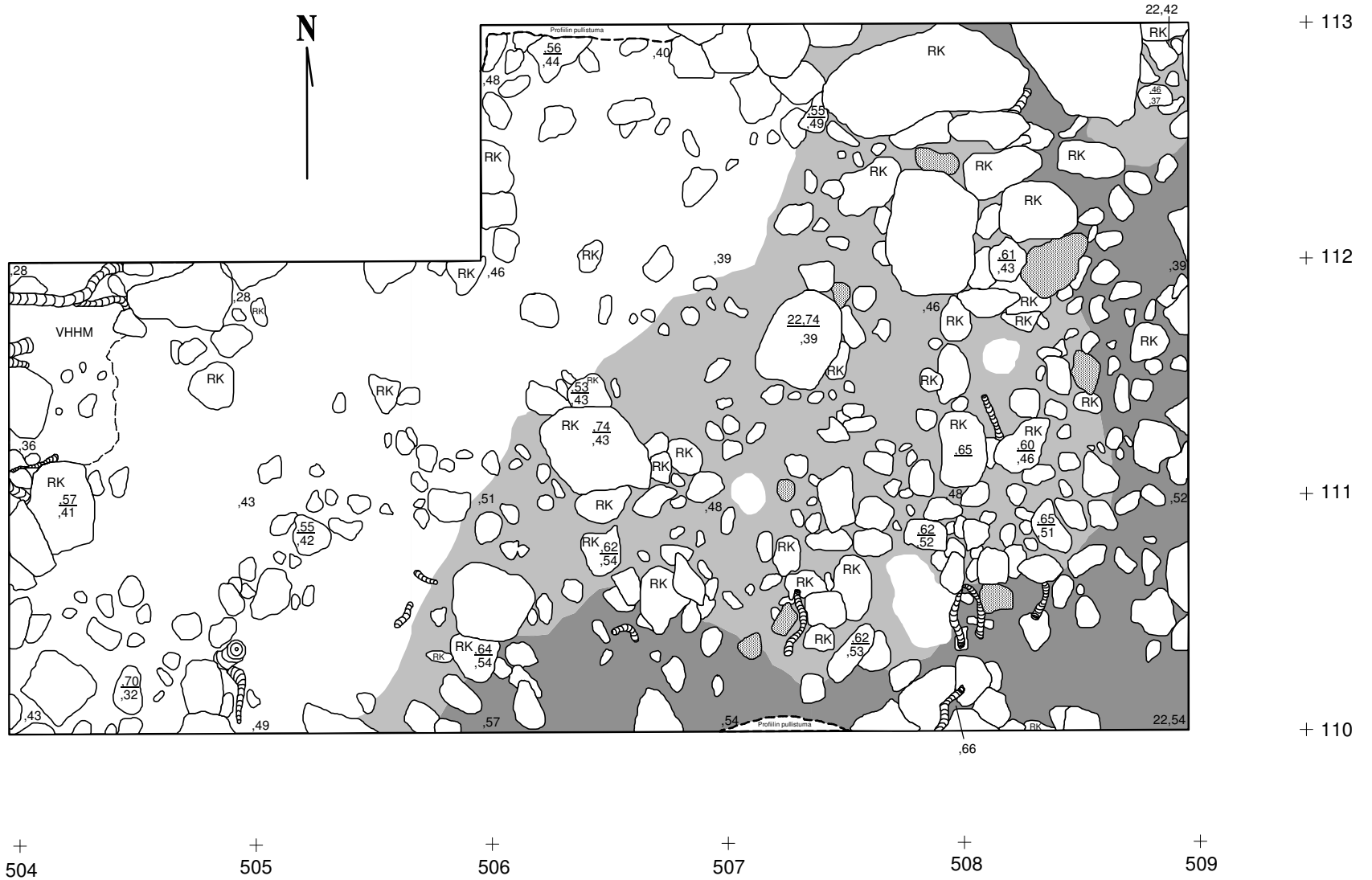
Laitila Vainionmäki B
Esa Mikkola 2009

Alue 2, taso 3
 Mk 1:25
 Piirt. S. O'Ceallacháin
 Digit. V. Rohiola
 Korkeudet m mpy.

- | | | | |
|--|--------------------------------------|---|------------|
|  | Tummanruskea hiekkamoreeni + nokimaa |  | Hiekkakivi |
|  | Tummanruskea hiekkamoreeni |  | Rapakivi |
|  | Harmaa hiekkamoreeni |  | Kivi |
|  | Vaaleanharmaa hiekkamoreeni |  | Juuri |

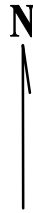











48

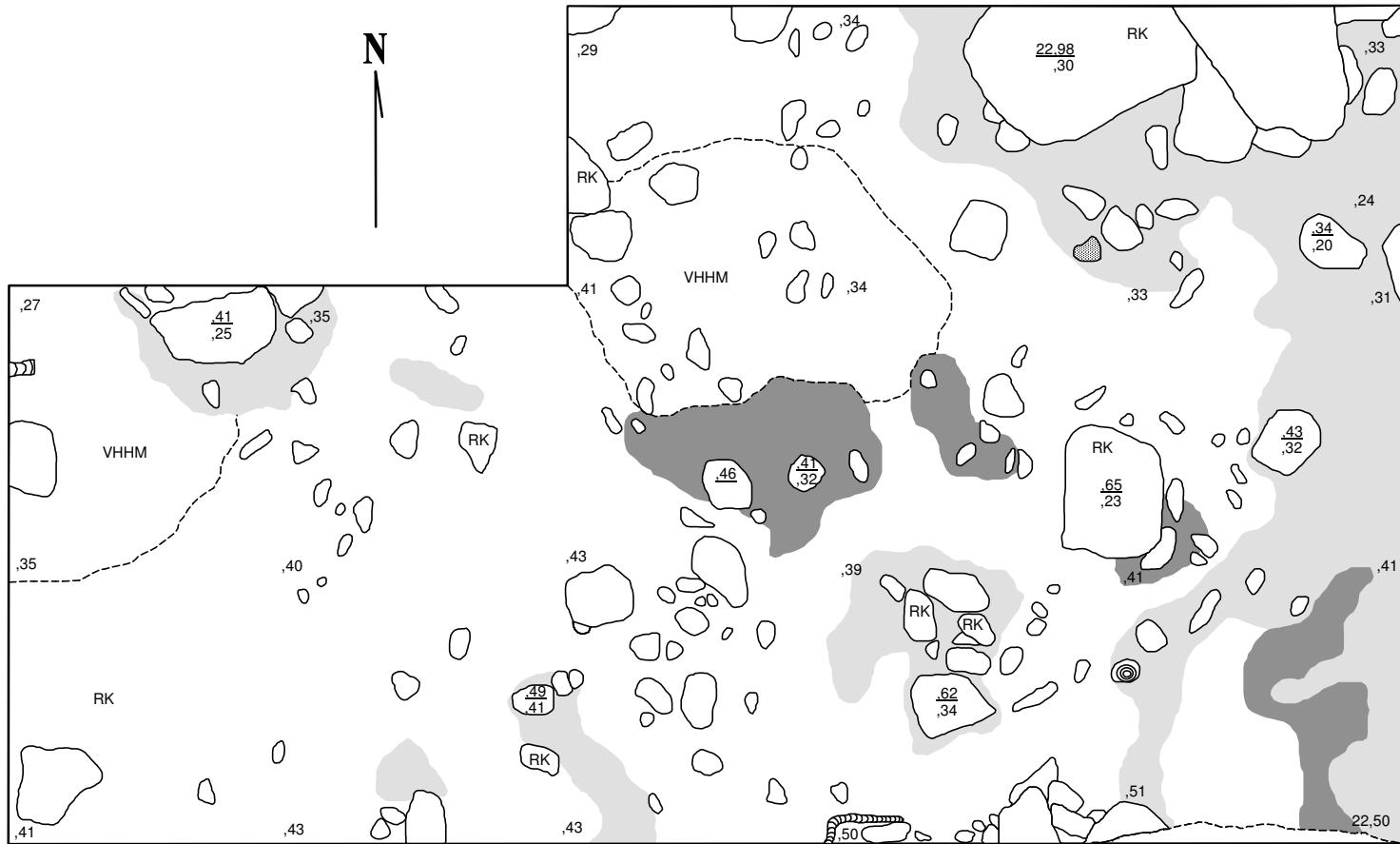


Laitila Vainionmäki B
Esa Mikkola 2009

Alue 2, taso 4
 Mk 1:25
 Piirt. S. O'Ceallacháin
 Digit. V. Rohiola
 Korkeudet m mpy.



- | | | | |
|---|---|---|------------|
|  | Tummanruskea hiekkamoreeni
+ nokimaa |  | Hiekkakivi |
|  | Vaaleanruskea hiekkamoreeni |  | Rapakivi |
|  | Harmaa hiekkamoreeni |  | Kivi |
|  | Vaaleanharmaa hiekkamoreeni |  | Juuri |



49

+ 504 + 505 + 506 + 507 + 508 + 509

+ 113


+ 112

+ 111

+ 110

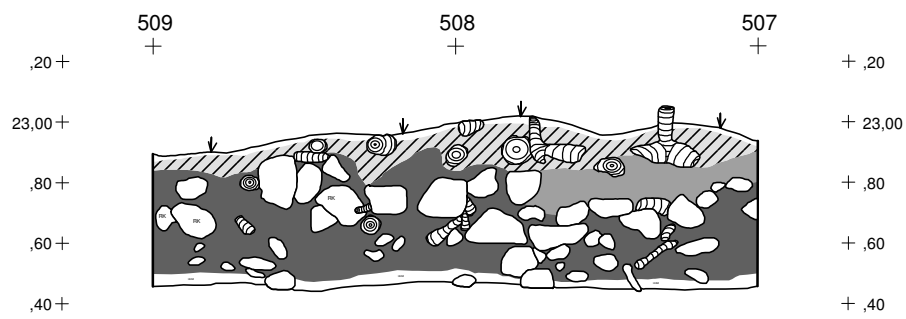
Laitila Vainionmäki B
Esa Mikkola 2009

Alue 2, profiilit
 Mk: 1:25
 Piirt.: S. O'Ceallacháin
 Digit.: V. Rohiola
 Korkeudet m mpy

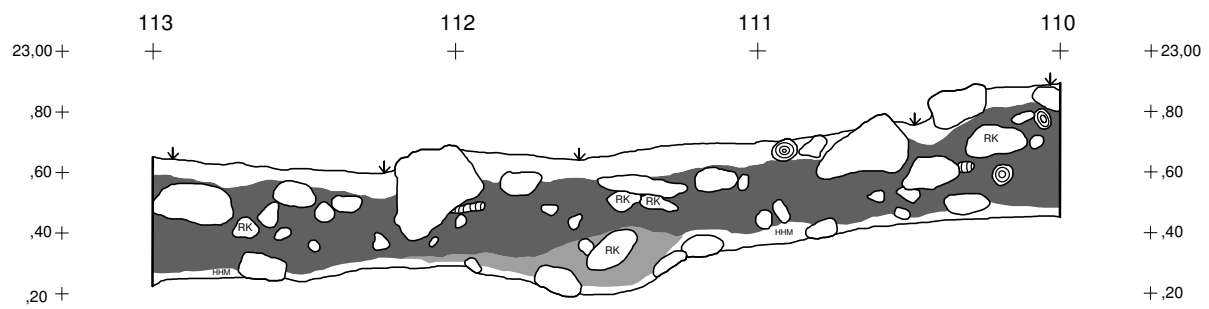
 1 m

	Tummanruskea hiekkamoreeni + nokimaa		Turve
	Tummanruskea hiekkamoreeni		Kivi
	Vaalenruskea hiekkamoreeni		Rapakivi
	Vaaleanharmaa hiekkamoreeni + erittäin paljon juuria		Hiekkakivi
	Harmaa hiekkamoreeni		Juuri

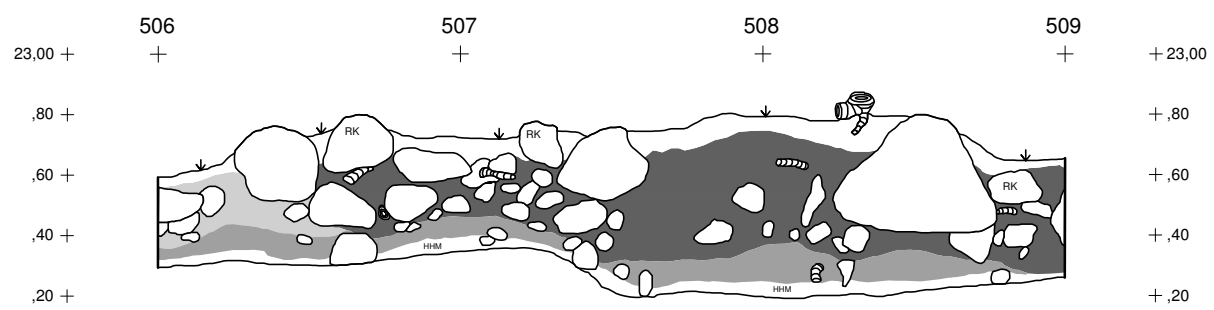
Alue 2, eteläprofiili 110/509-506



Alue 2, itäprofiili 113-110/509

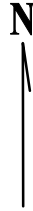



Alue 2, pohjoisprofiili 113/506-509

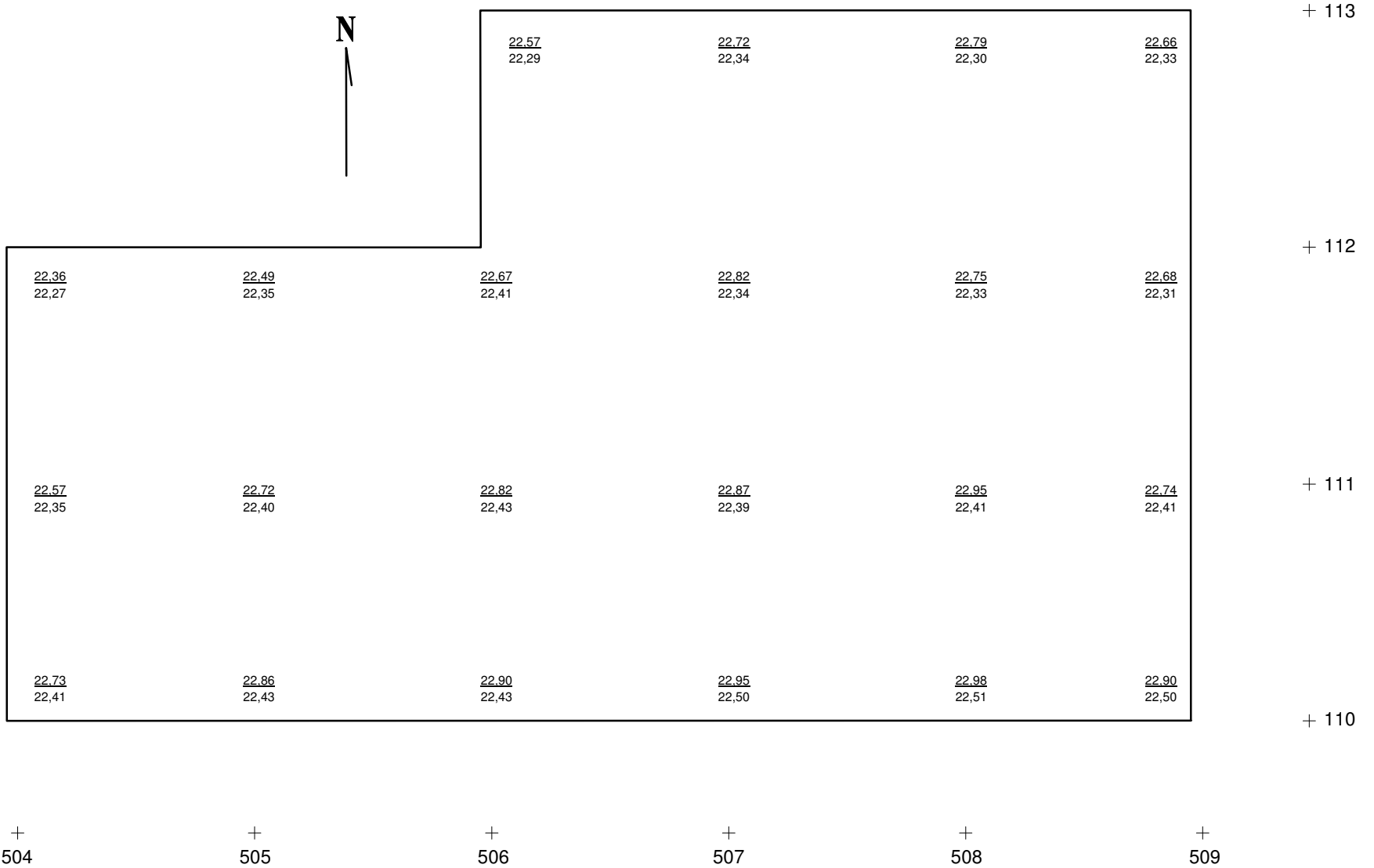


Laitila Vainionmäki B
Esa Mikkola 2009

Alue 2, Pinta- ja pohjavaaitus
 Mk 1:25
 Piirt. S. O'Ceallacháin
 Digit. V. Rohiola
 Korkeudet m mpy.


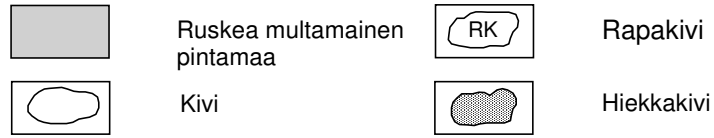


51



Laitila Vainionmäki B
Esa Mikkola 2009

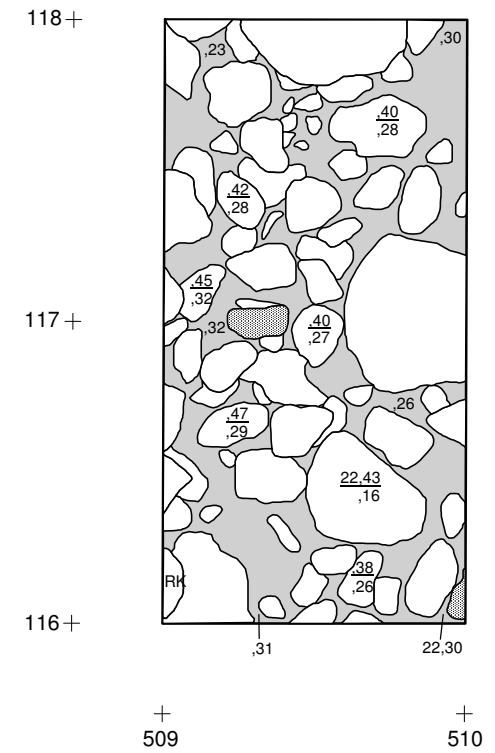
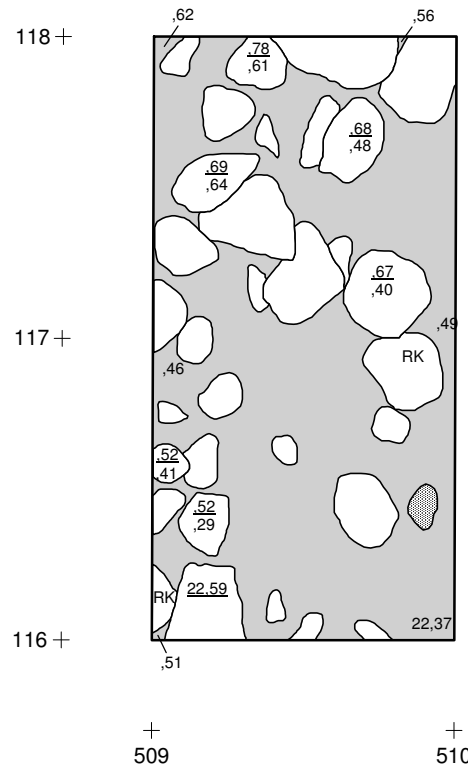
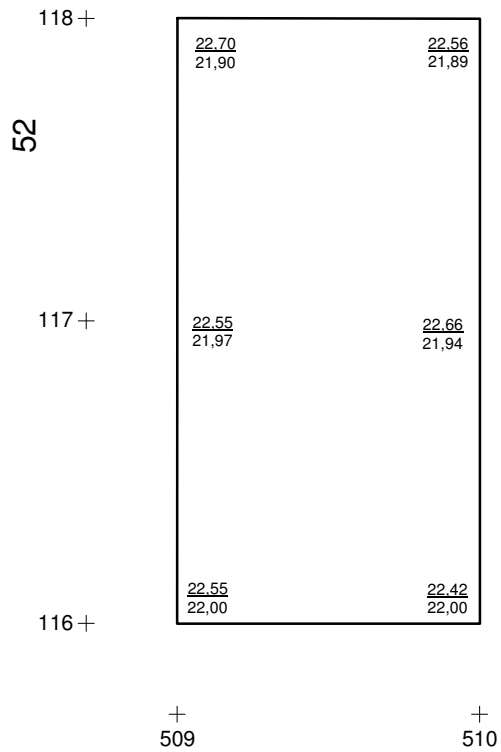
Alue 3
 Mk: 1:25
 Piirt.: S. O'Ceallacháin
 Digit.: V. Rohiola
 Korkeudet m mpy



Alue 3, pinta- ja pohjavaaitus

Alue 3, taso 1

Alue 3, taso 2



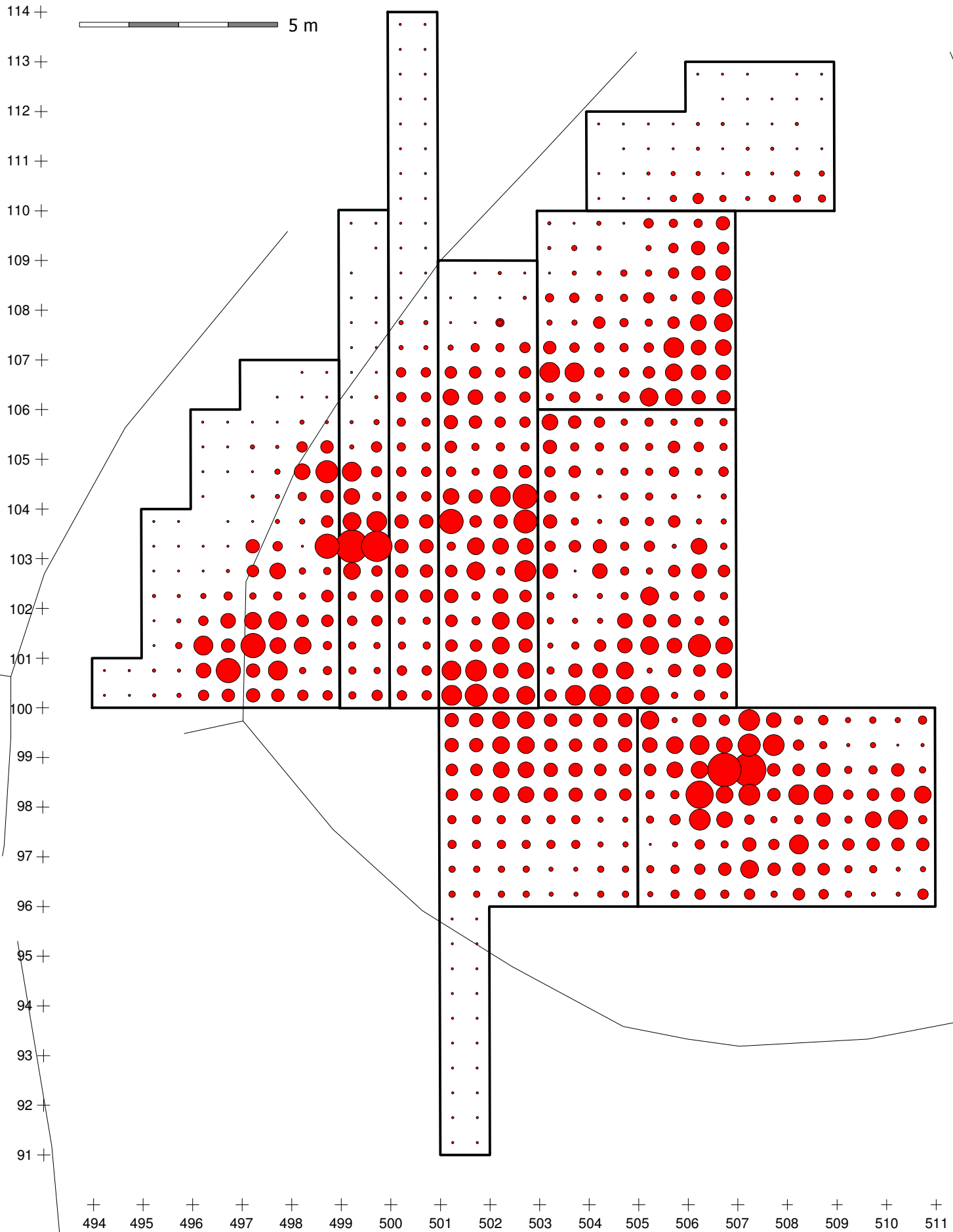
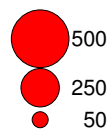
Laitila Vainionmäki B Levintäkartta 2004-2009

Mk 1:100

piirt. ja digit. R. Mönkkönen & V. Rohiola



Palaneen luun painomääräinen levintä/g



Laitila Vainionmäki B Levintäkartta 2004-2009

Mk 1:100

piirt. ja digit. R. Mönkkönen & V. Rohiola



Savastianpalojen painomääräinen levintä/g

