






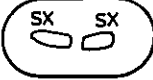


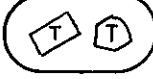

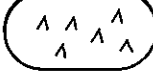
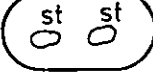
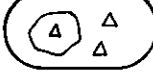
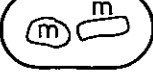





KARTTAMERKKIEN SELITYKSET

	+4.00 metriä merenpinnan yläpuolella		Rakenne 1
	kerrosraja		ruostehiekka
	kivi		rauta
	kannas/kuoppa		styrox
	juuri		piki
	tiili		multajuova
	tiilen muru		savitiiviste
	laasti		muovi
	hiili		hiesu
	kallio		

KOTKA Satamakadun ja Ruukinkadun kulmaus Tontit 1-7-5 ja 1-7-7 M. Kykyri 2011	Karttamerkkien selitykset
	KyM arkisto, Kotka
Piirtäjä Lajja Simponen 2011	Kartta 21