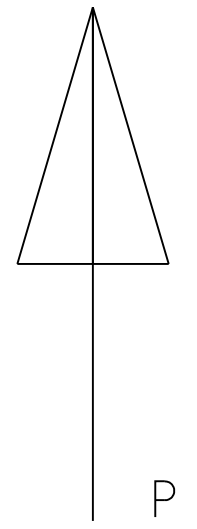
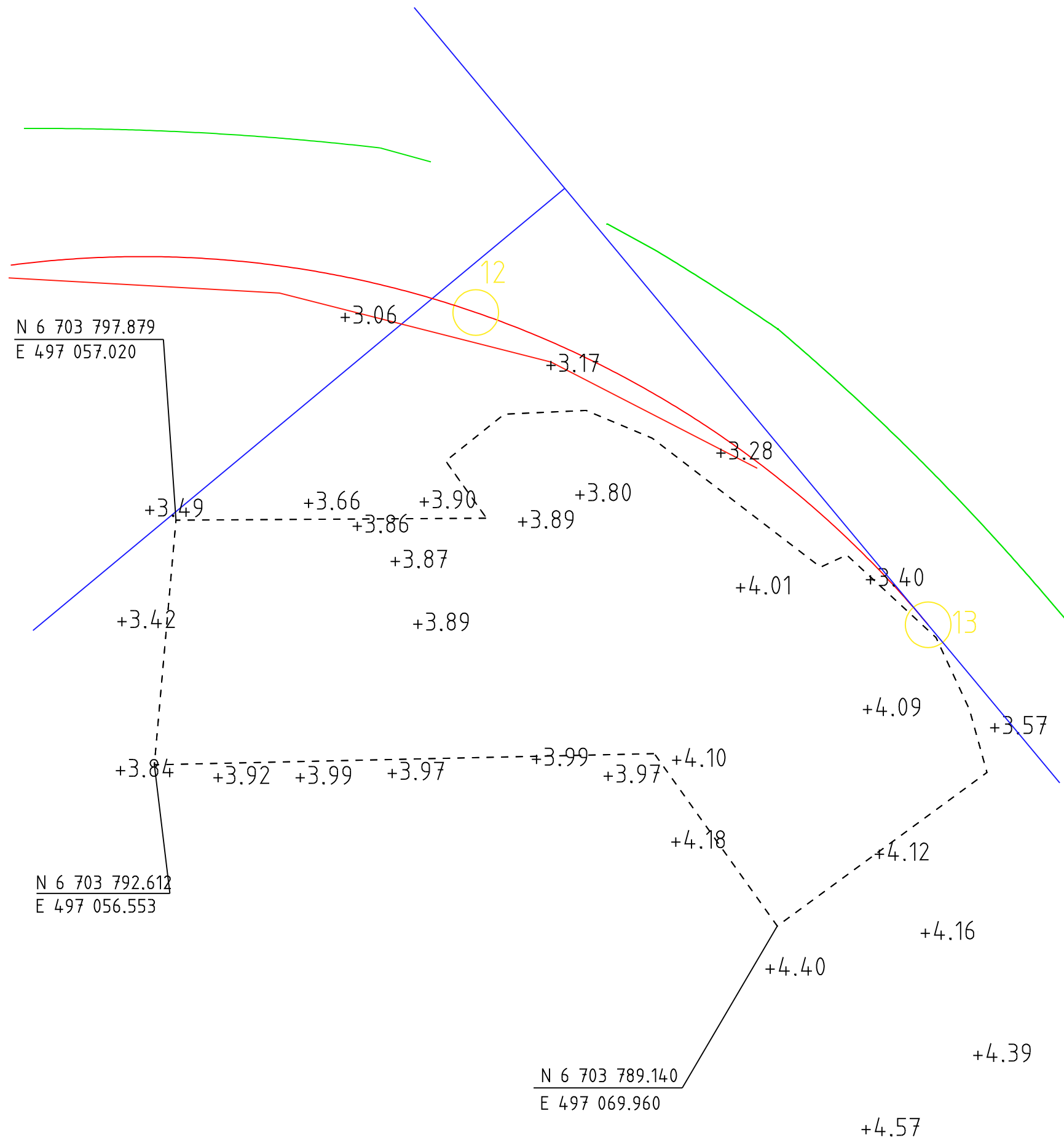


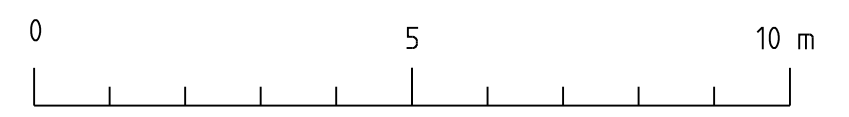
N 6 703 797.879
E 497 057.020

N 6 703 792.612
E 497 056.553

N 6 703 789.140
E 497 069.960



MK 1:100



KOTKA Ruukinkatu 15 Tontti 285-1-7-5 M.Kykyri 2012	Pintavaaituskartta MK 1:100
Mittausdokumentointi ja digitointi Kotkan kaupunkimittaus Meri Rautiainen ja Pentti Siiskonen	KyM arkisto Kotka Kartta 3