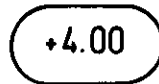


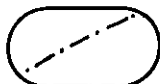
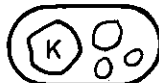

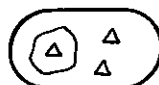
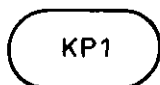

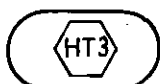


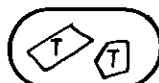








# KARTTAMERKKIEN SELITYKSET

	+4.00 metriä merenpinnan yläpuolella		Rakenne 5
	kerrosraja		tonttiraja
	kivi		anturakivi
	laasti		koepisto 1
	kuoppa/kannas		huonetiila 3
	juuri		laastinäyte 6
	tiili		nokijuova
	tiilen muru		multalaiikka
	puu		ruostehiekka
	puulastu		

KOTKA Ruukinkatu 15 Tontti 285-1-7-5	Kocoja 1 NE- ja SW -laajennos Karttamerkkien selitykset
M. Kykyri 2012	Ei mk
Puhtaaksiirtäminen	KyM arkisto, Kotka
L.Simponen 2012	Kartta 4