

Kartta 1. Humppilan kunnan alueella v. 2005 inventoinnissa tarkastetut kohteet: 5 kyläpaikkaa, 6 torpanpaikkaa ja 1 myllynpaikka. Mk 1:50 000, Pk 2111 11, 2111 12, 2113 02, 2113 03, 2113 05 ja 2113 06 (PerusCD 2004/Museovirasto).



kylätontit



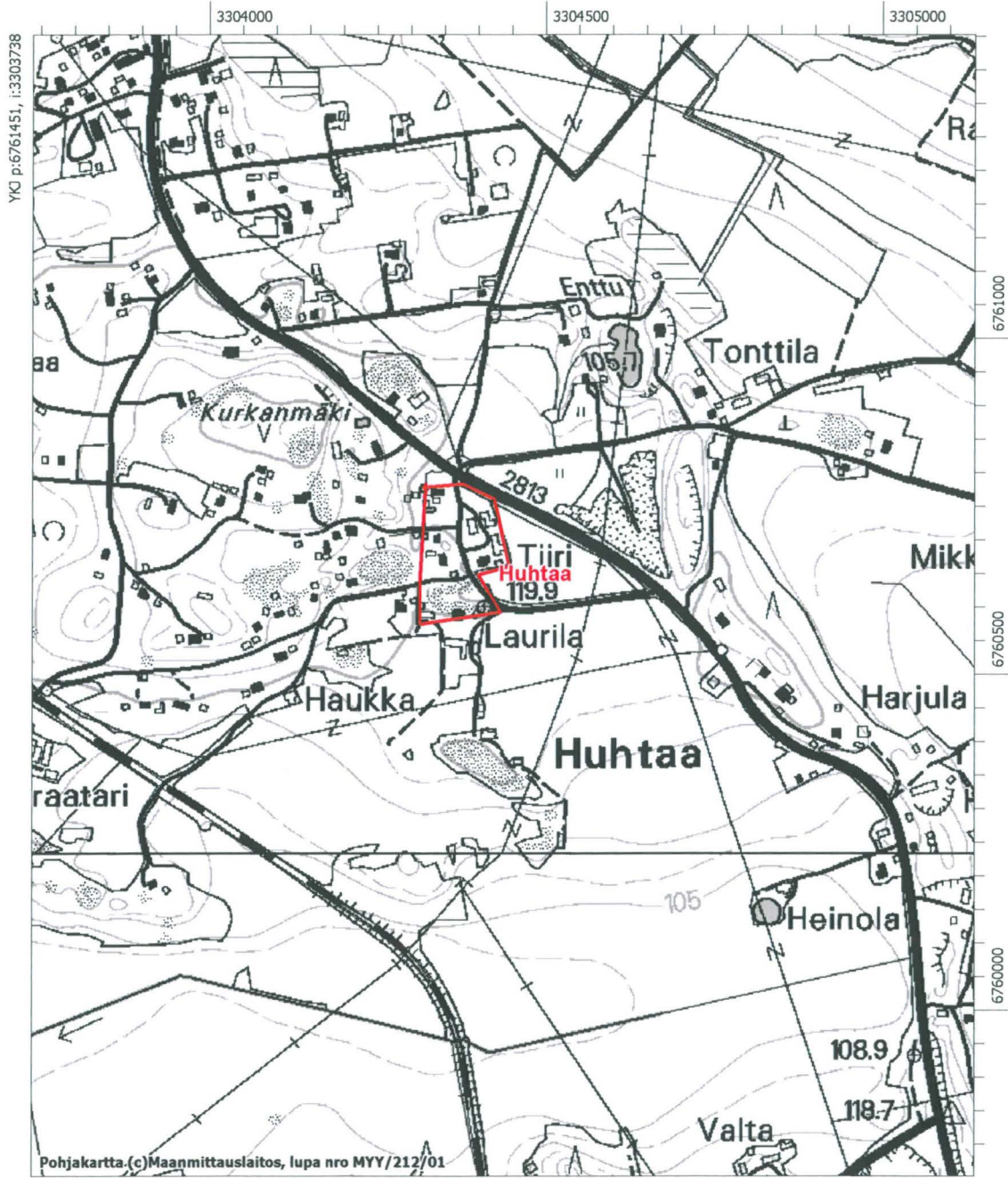
torpat



myllyt

Humpvila Huhtaa (Huctis)

Pk 2113 02

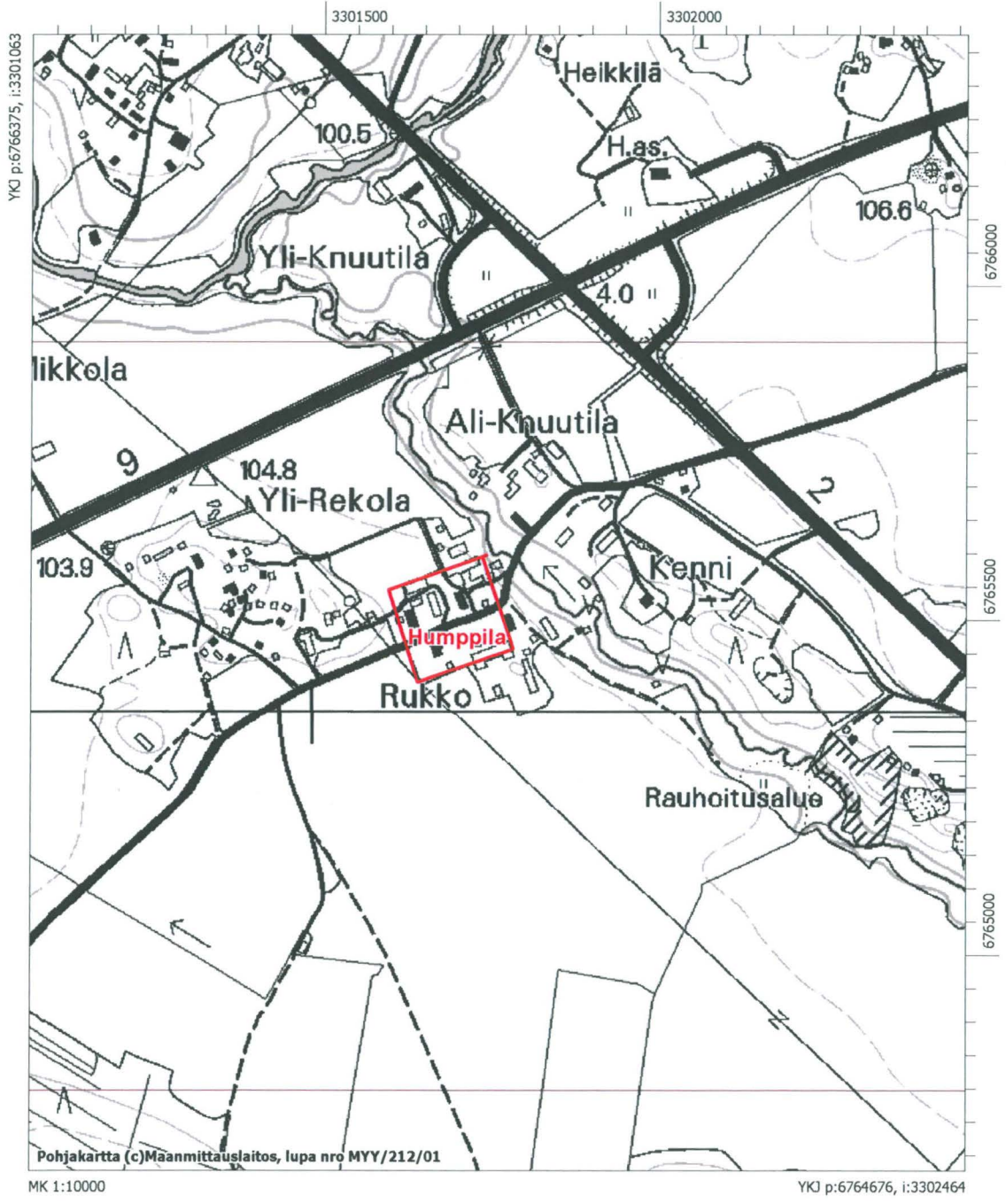


MK 1:10000

YKO p:6759752, i:3305138

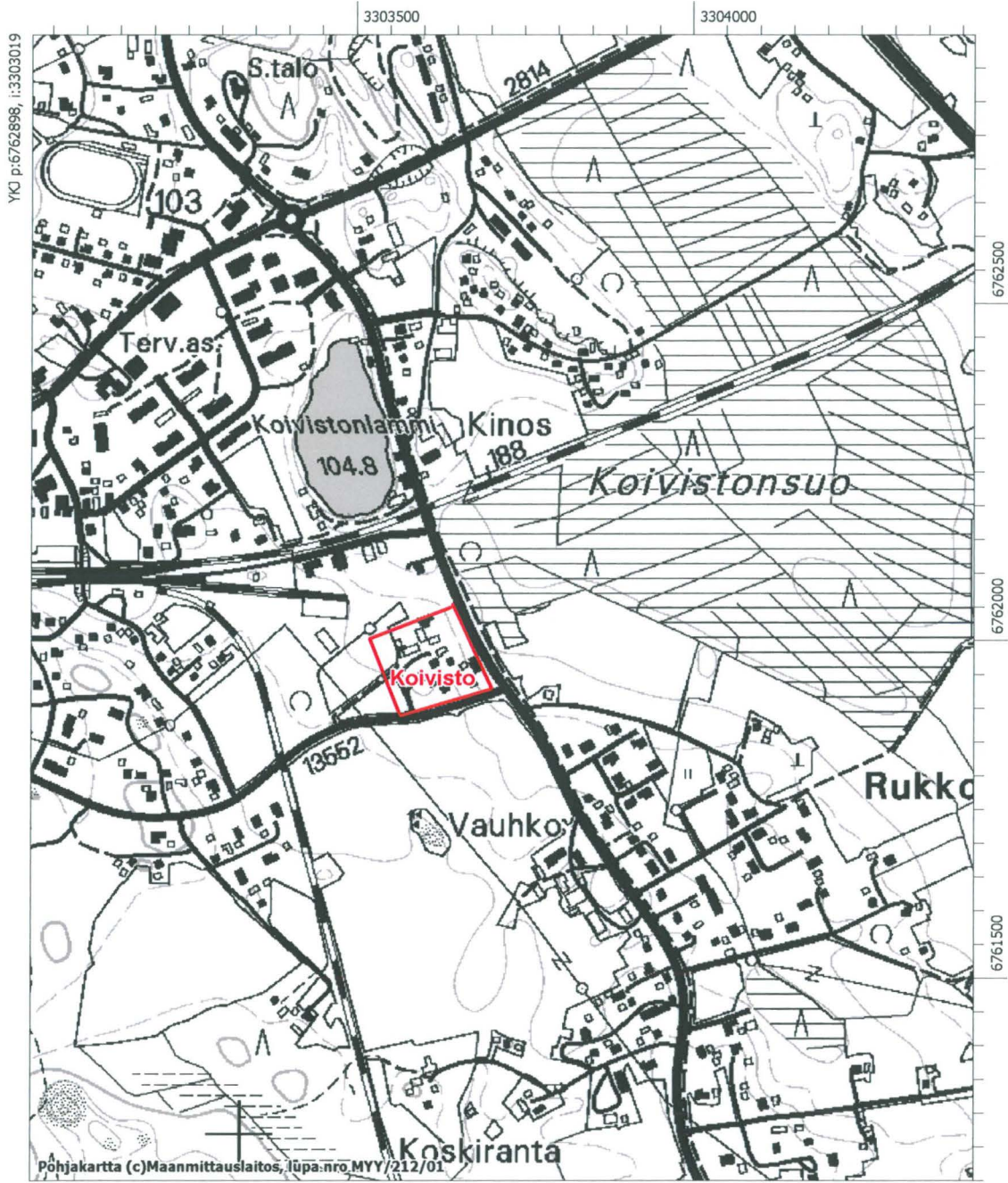
Humppila Humppila (Humppila)

Pk 2113 03



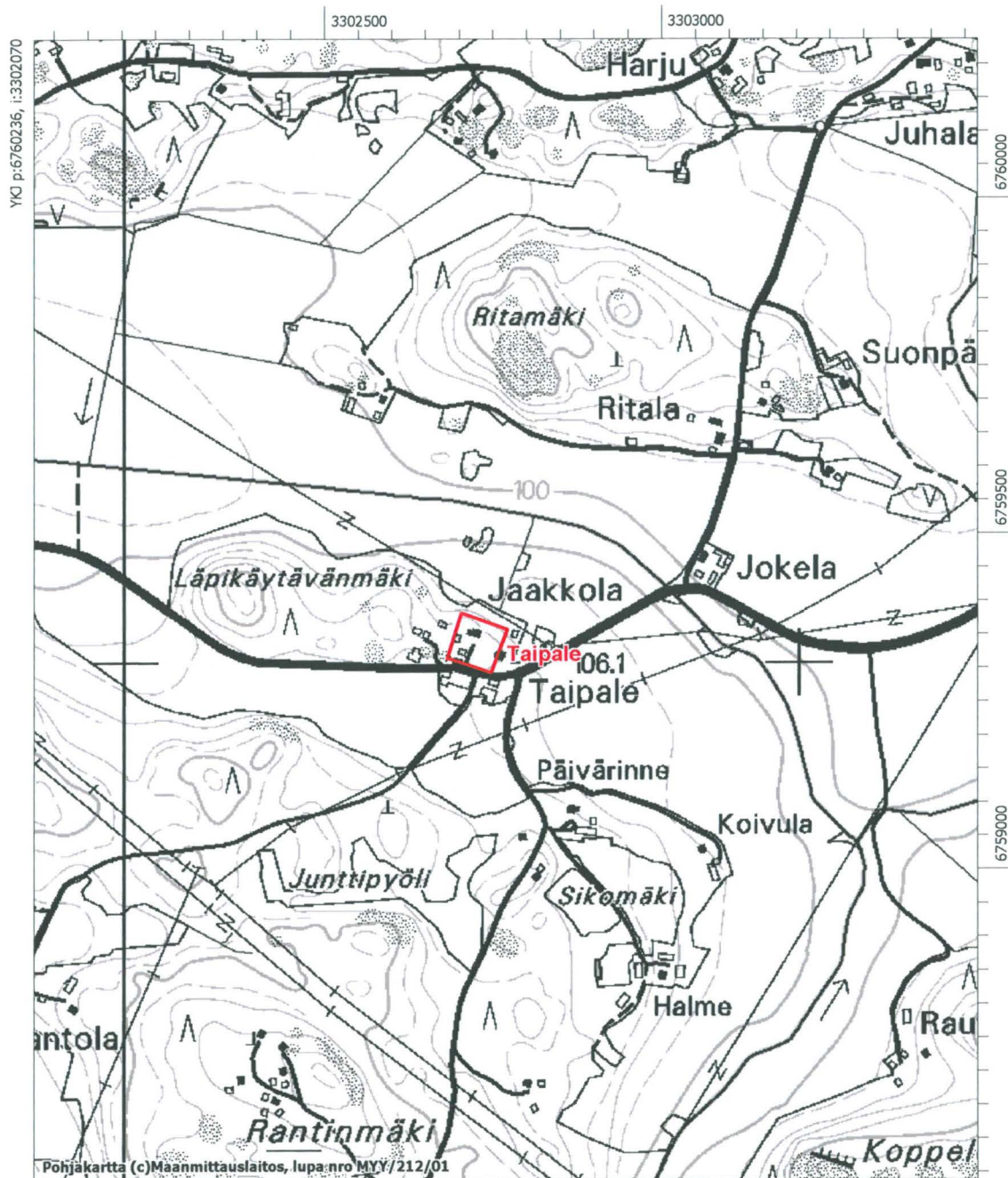
Humpvila Koivisto (Koyisto)

Pk 2113 02



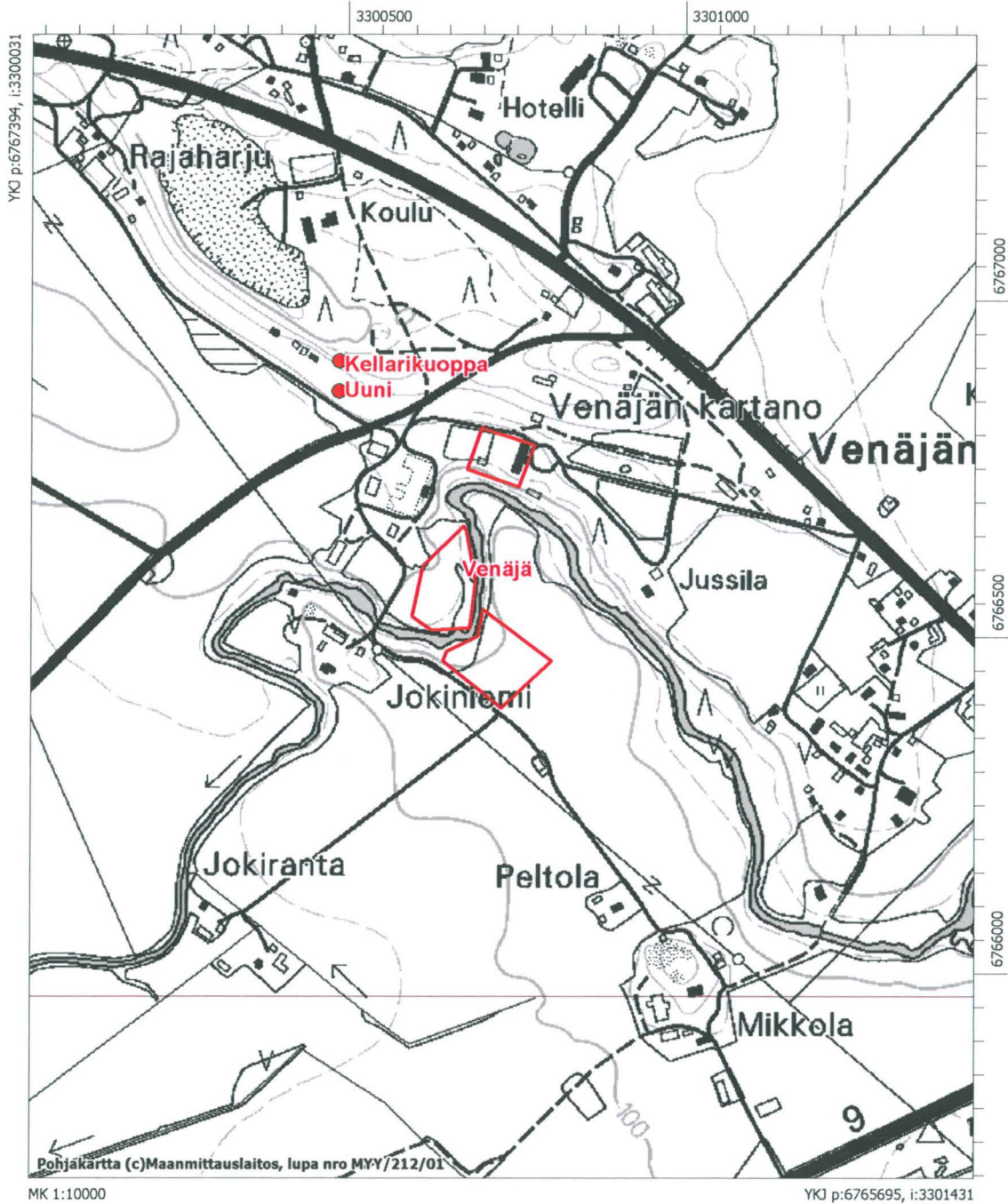
Humppila Taipale (Taipale)

Pk 2113 02



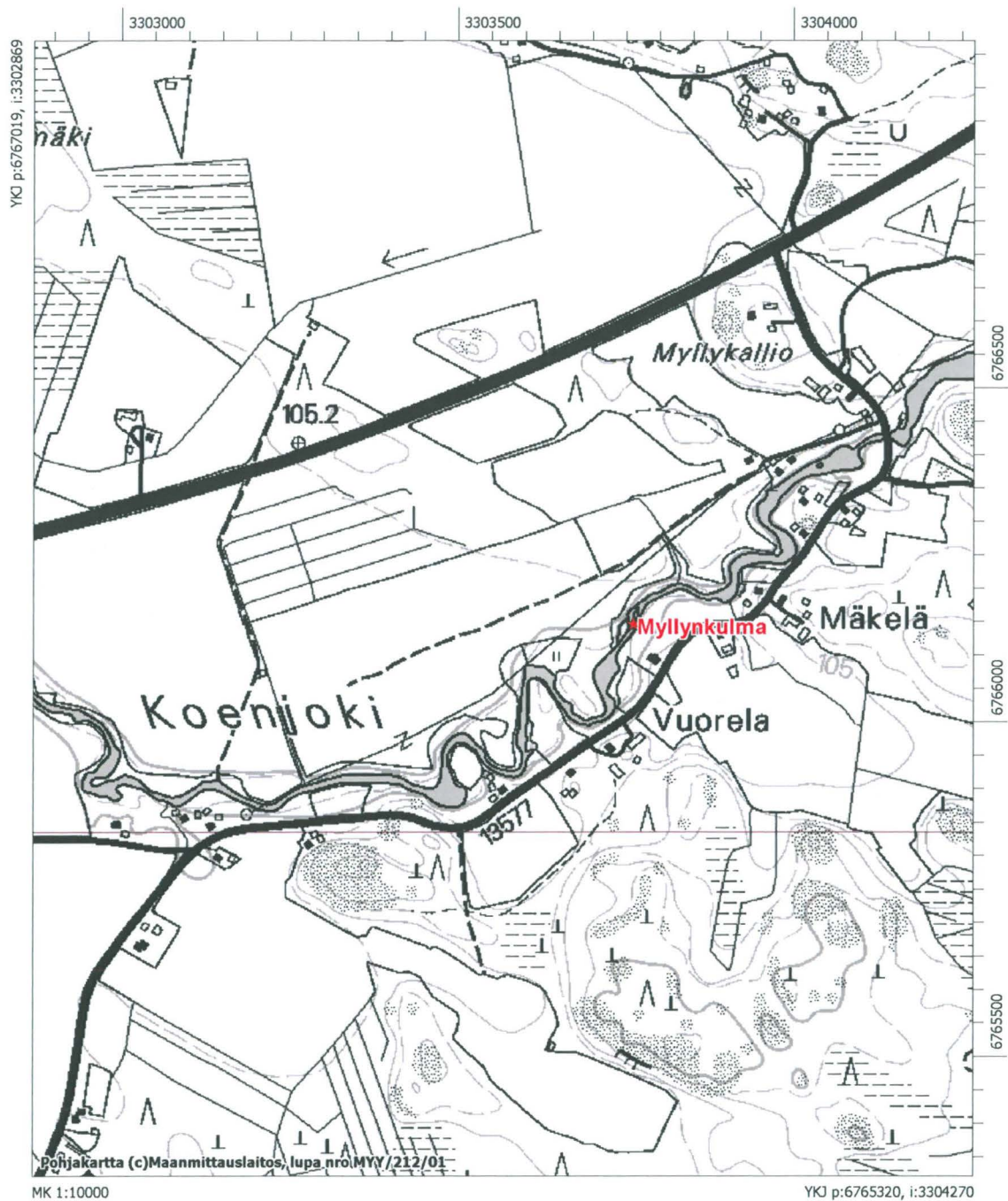
Humppila Venäjä (Venäjä/Ryssböle)
Alakohteet: Kellarikuoppa
Uuninraunio

Pk 2113 03




Humppila Koijoki Myllynkulman mylly

Pk 2113 03



Notes:



#A

##A

00A

0A

1A

2A

3A

4A

5A

6A

7A

8A

9A

10A

11A

12A

13A

14A

15A

16A

17A

18A

19A

20A

21A

22A

23A

24A

25A

26A

27A

28A

29A

30A

31A

32A

33A

34A

35A

125641:2

125641:1

125639:5

125641:5

125641:4

125641:3

125639:5

125639:4

125639:3

125639:2

125637:2

125637:1

125635:6

125635:5

125635:4

125635:3

125635:2

125635:1