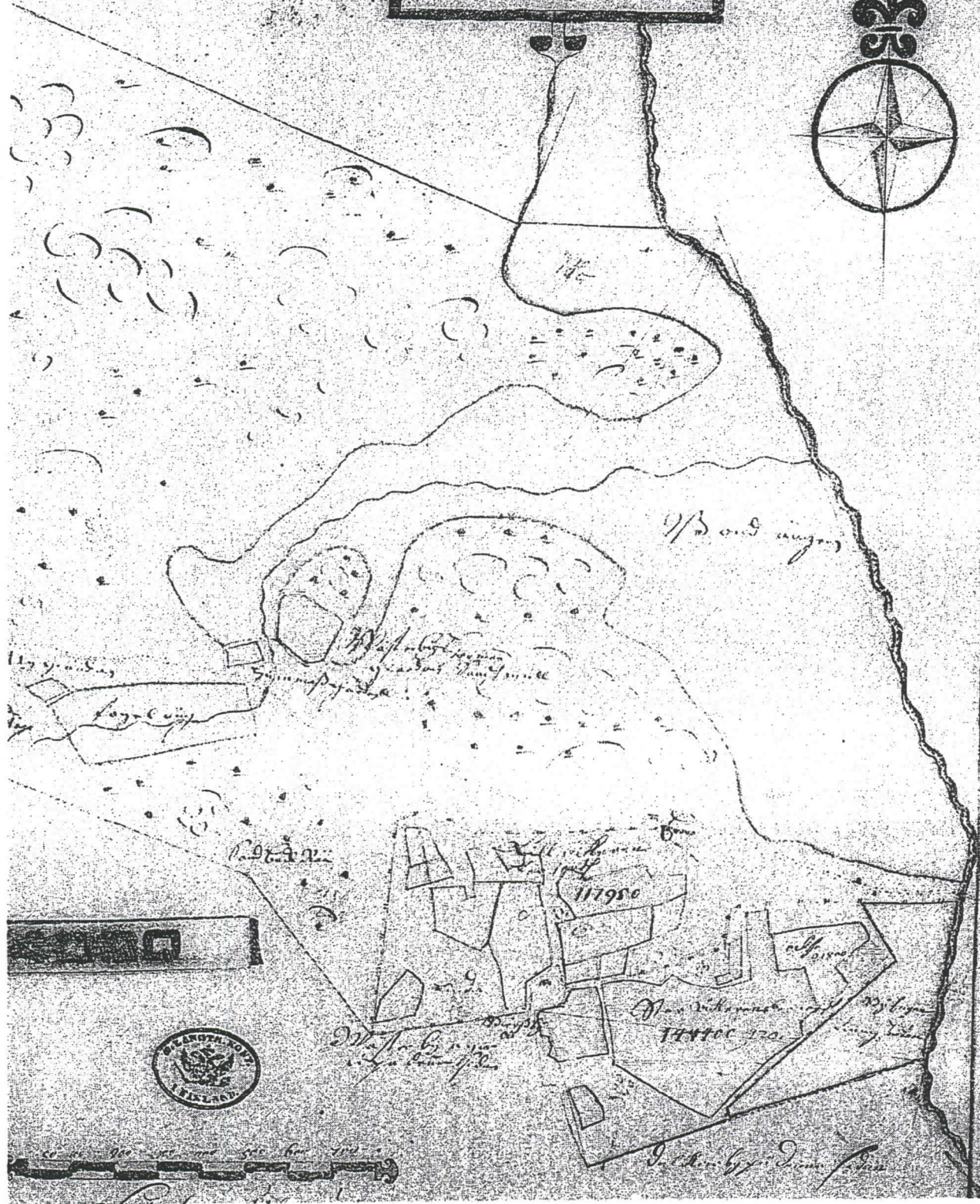



BILAGA 2 HISTORISKA KARTOR

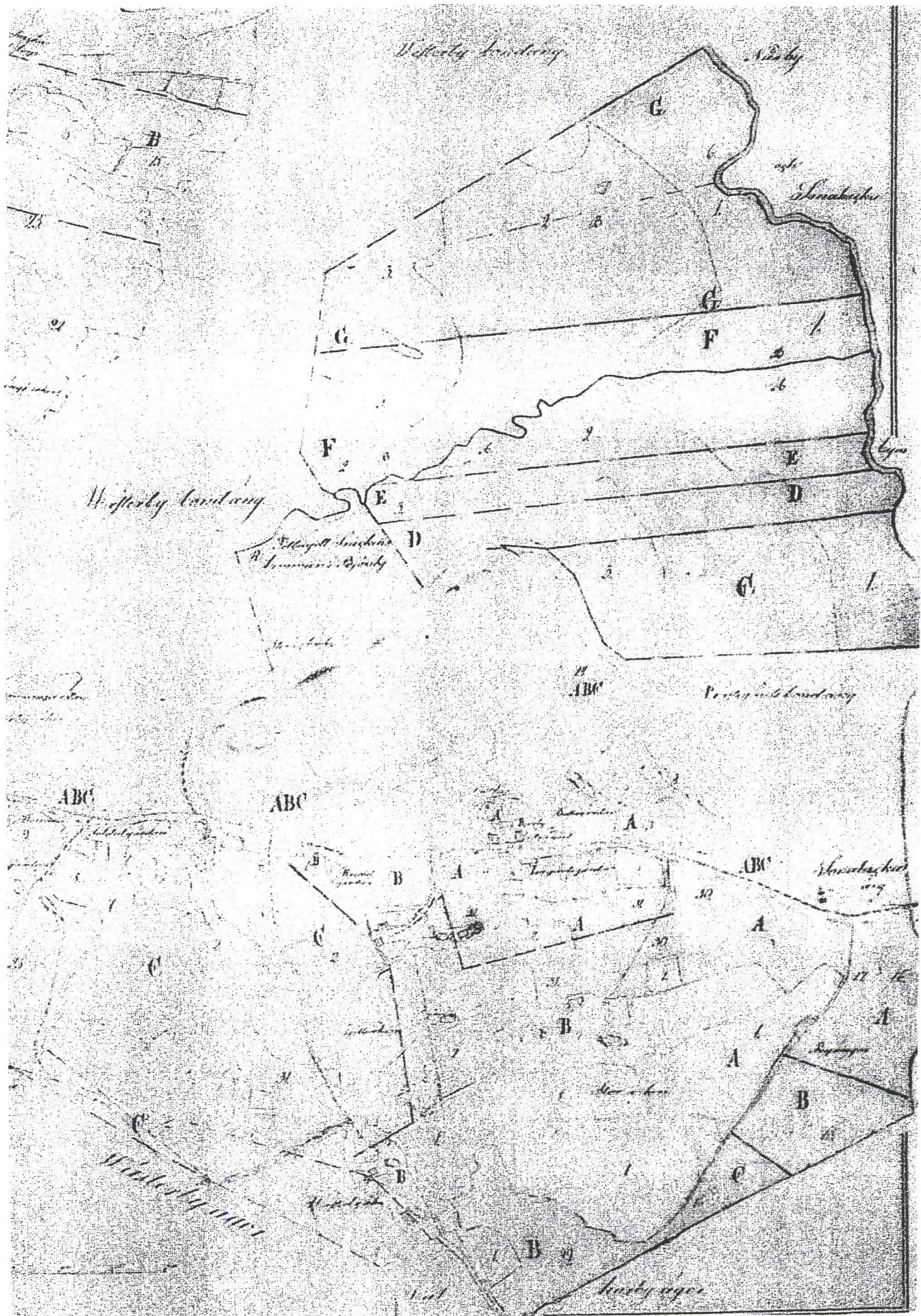
Ett urval av de kartor som använts för arbetet:

1. Bjurböle 1691
2. Björsby 1705
3. Björsby 1788
4. Dalkarby 1705
5. Dönsby 1776
6. Gammelgård (Grönkulla) 1704
7. Gräsa 1695
8. Kråkö (Storgård) 1699
9. Pepot 1779
10. Näse 1696
11. Stensböle 1776
12. Strömsberg 1651
13. Svartå 1689
14. Koskis (Eriksgård) 1700

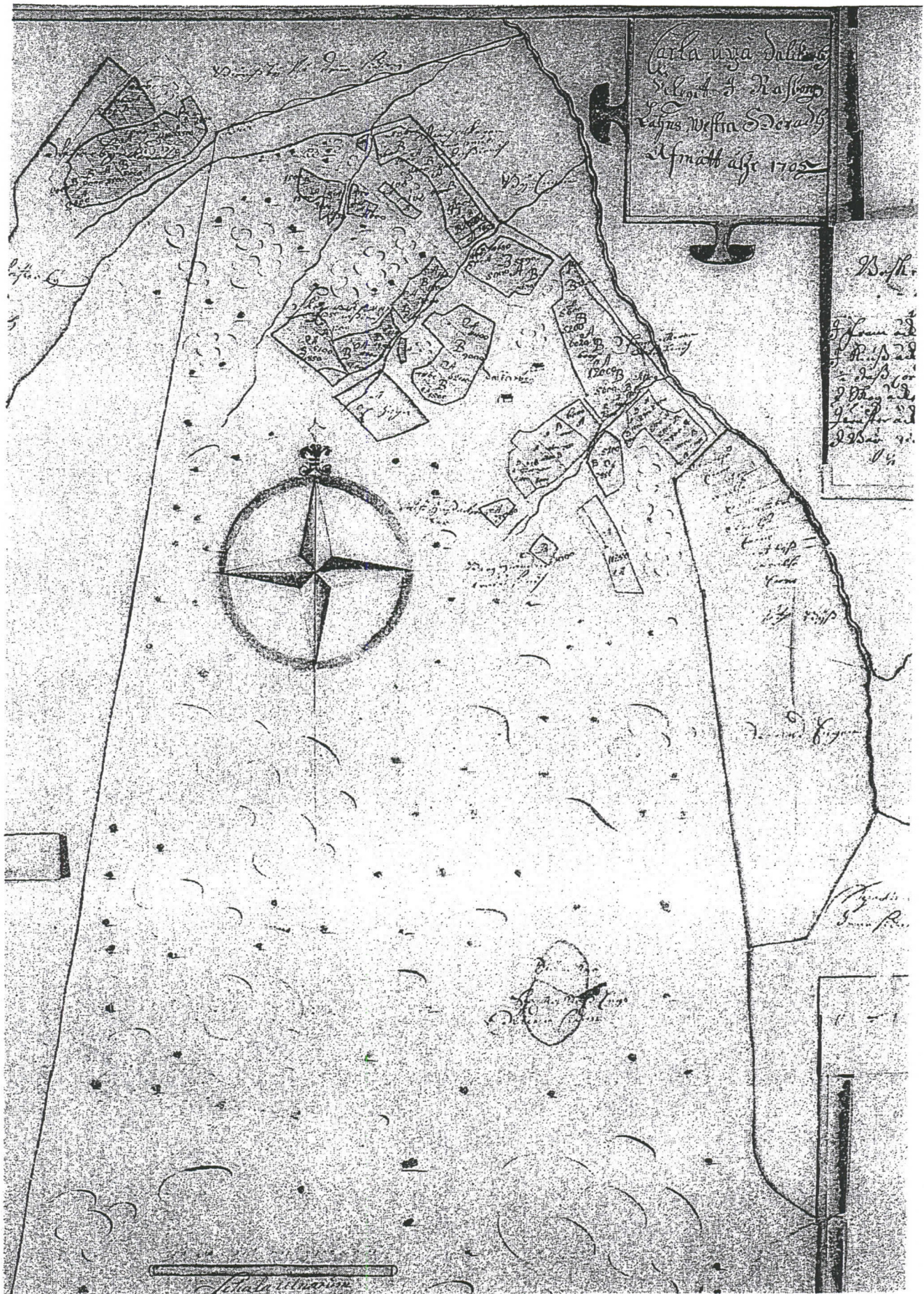
Carta unguis Björksby
 Selegeset i Närke
 Westra Sverigens Riksmått
 Åhr 1705



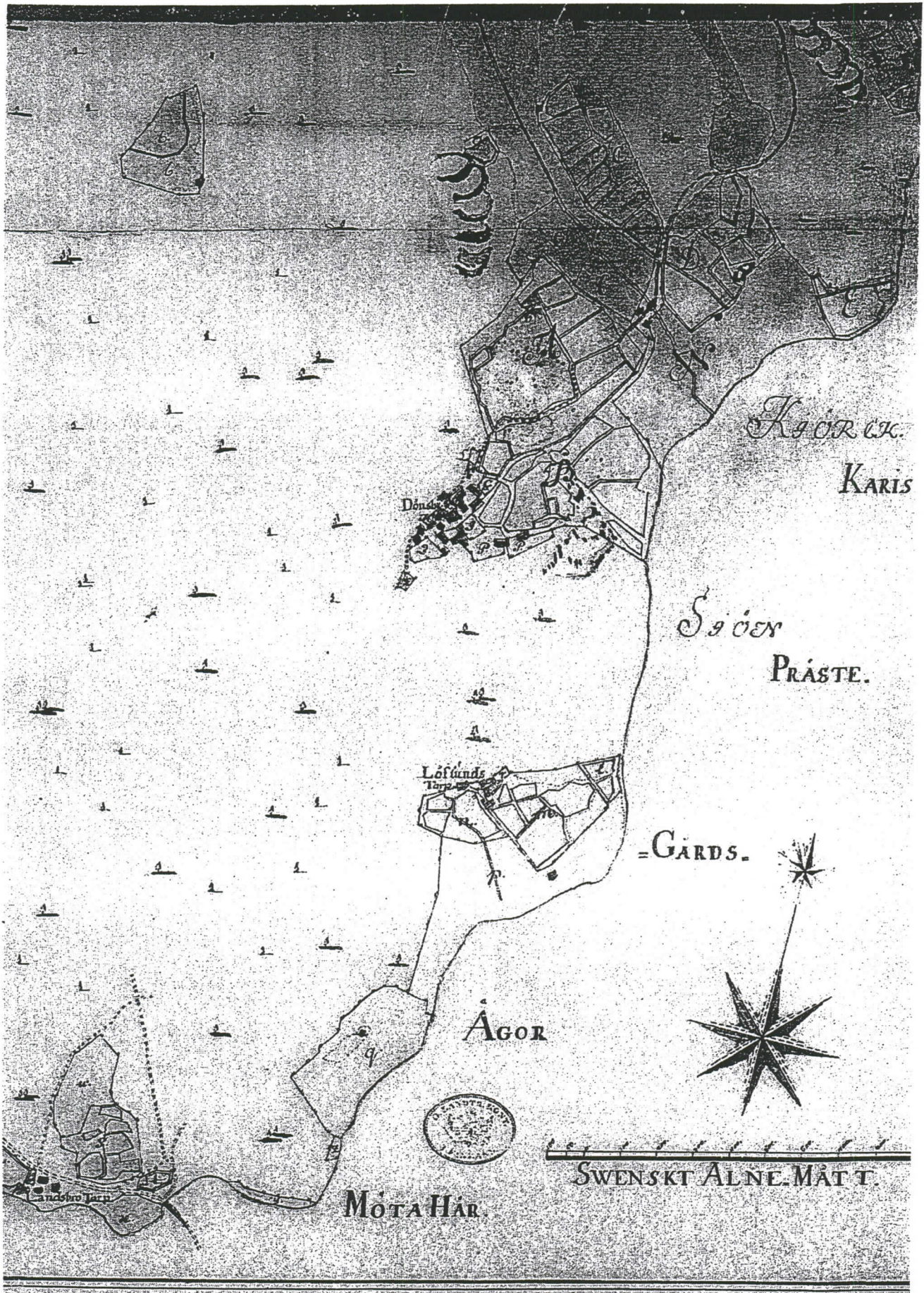
Björksby 1705



Björnsby 1788



Dalkarby 1705



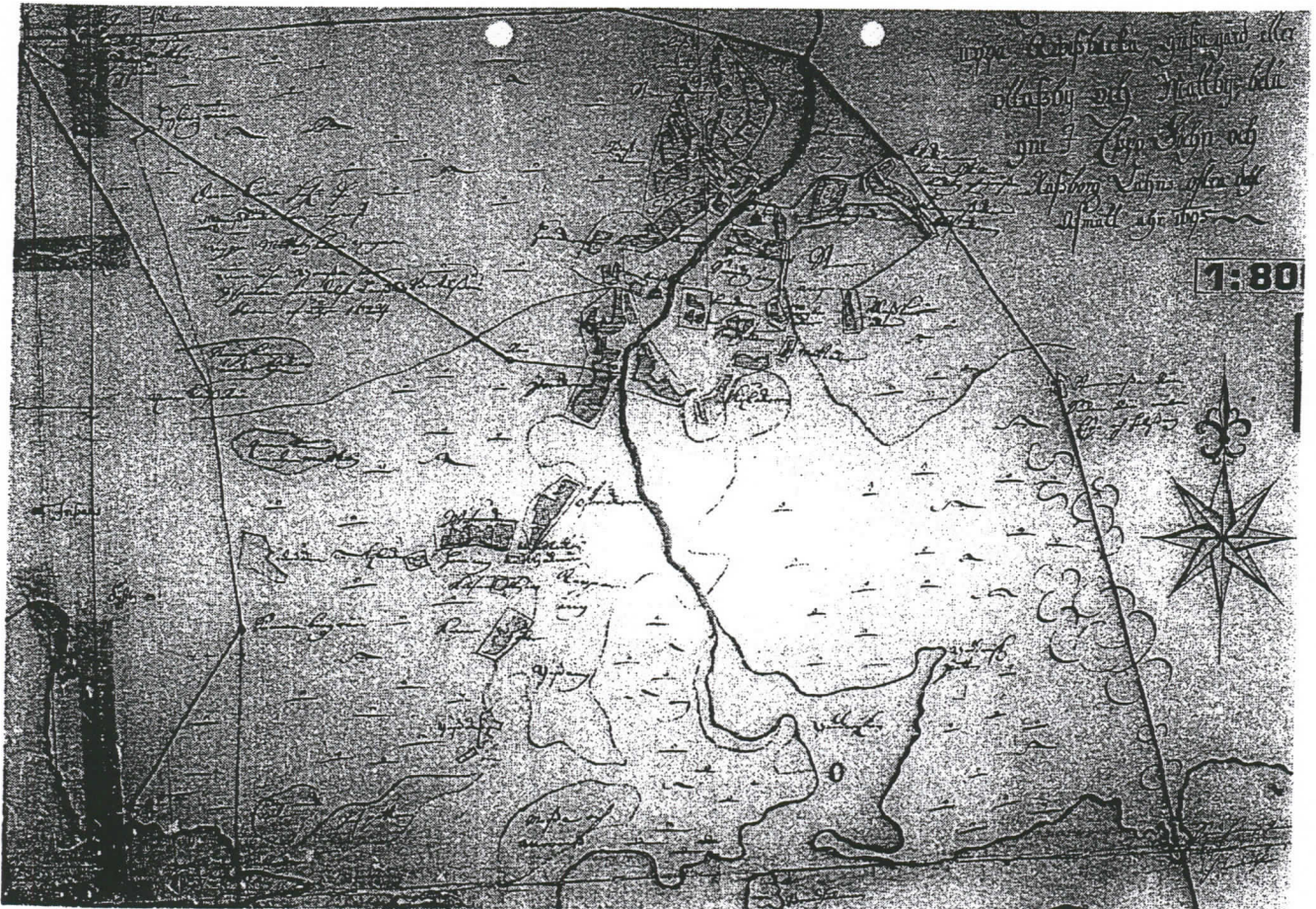
Dönsby 1776



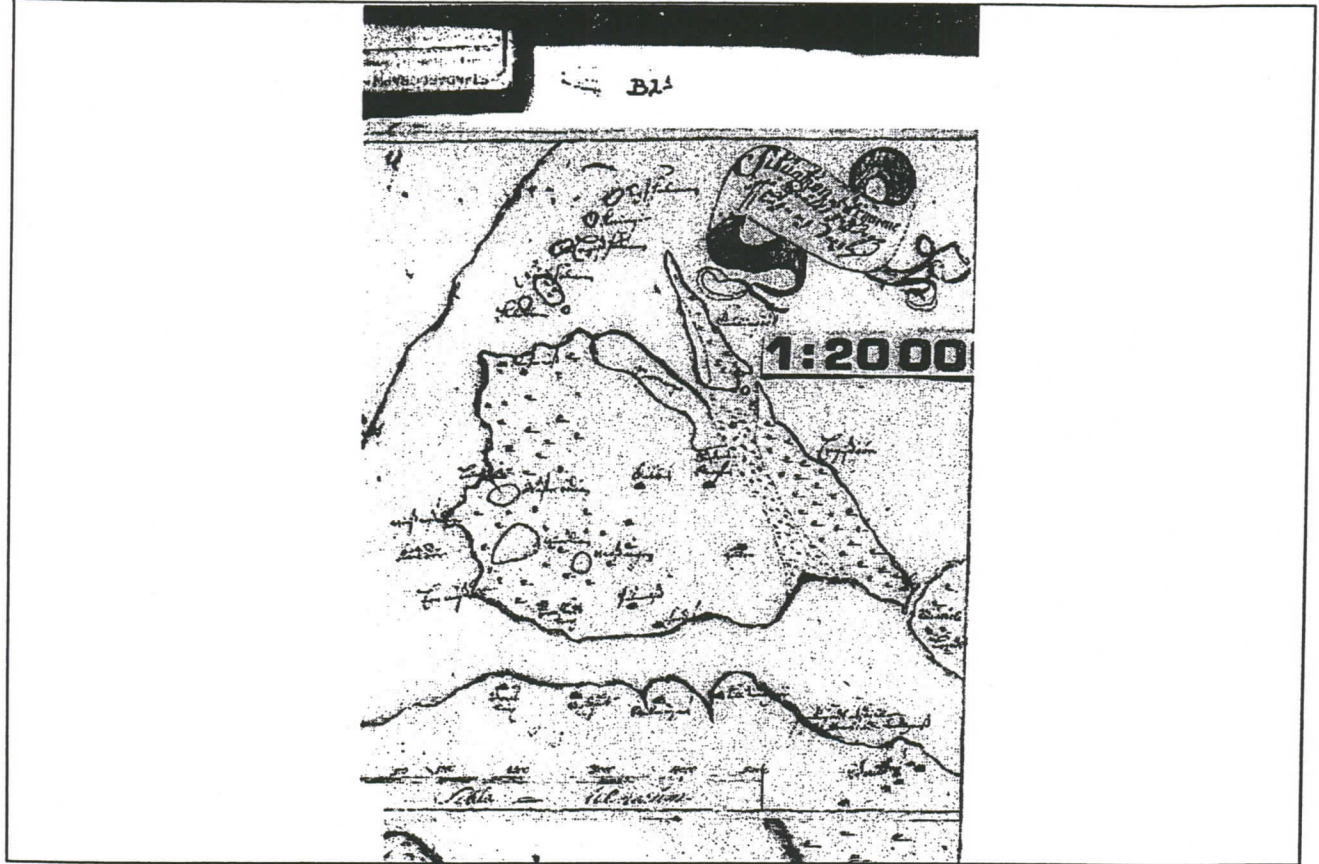
Carta uppn Spæstle
Öld Gammelgård 3
Bærgo Sochn Siff Sochnad
Åh Åhr 1704

MMH B5⁴ 12/1-2

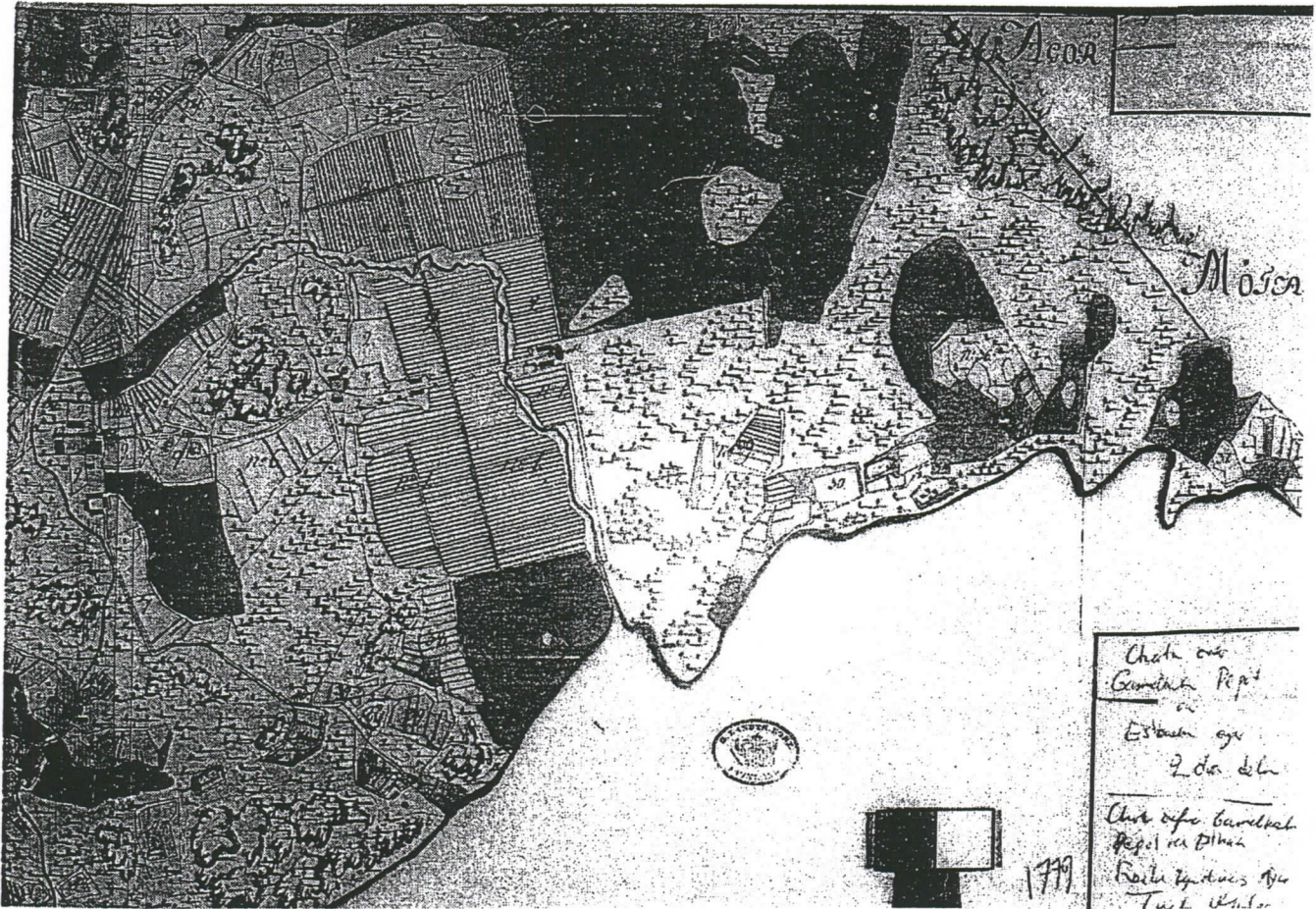
Gammelgård 1704



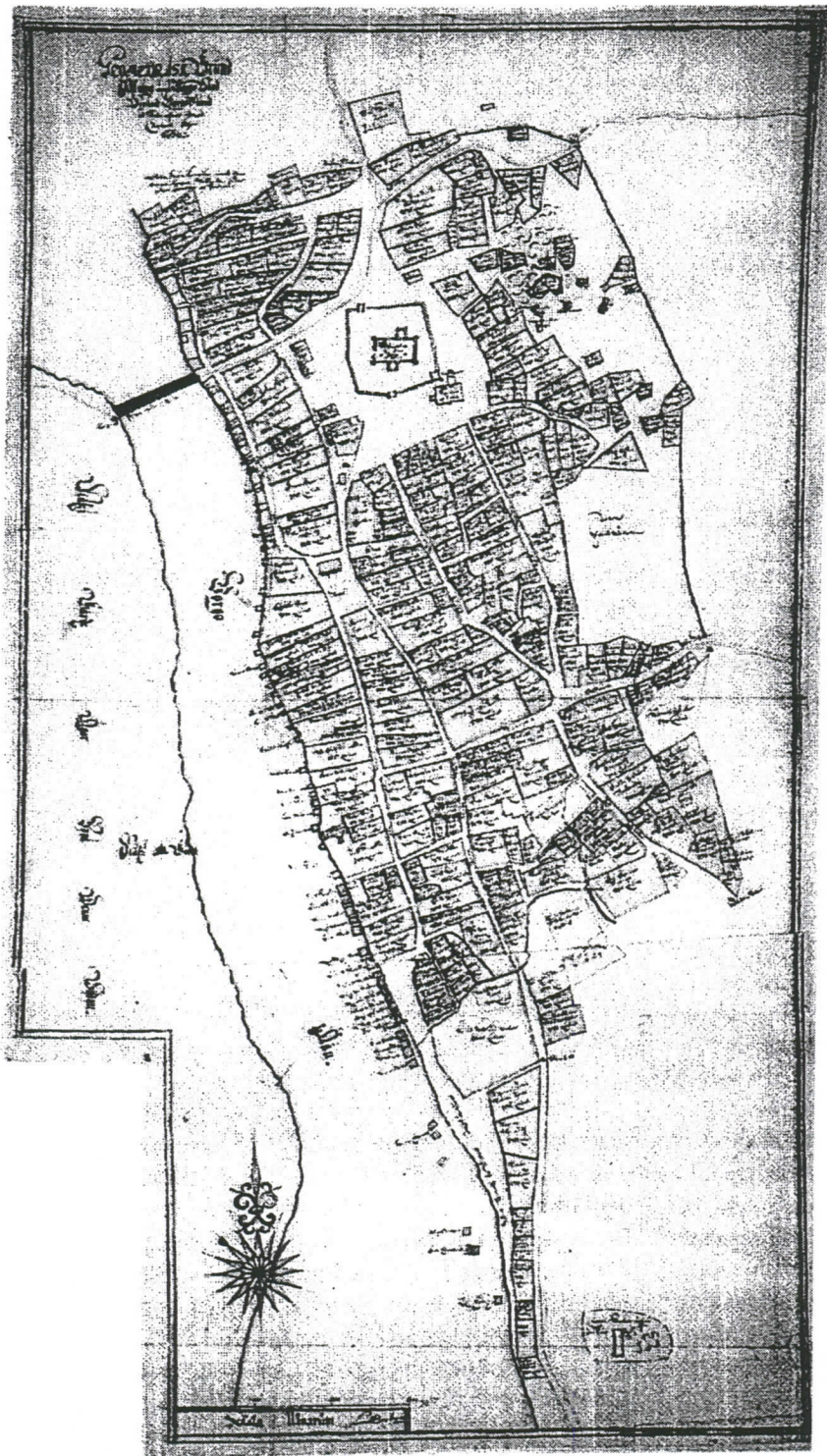
Gräsa 1695



Kräkö 1699

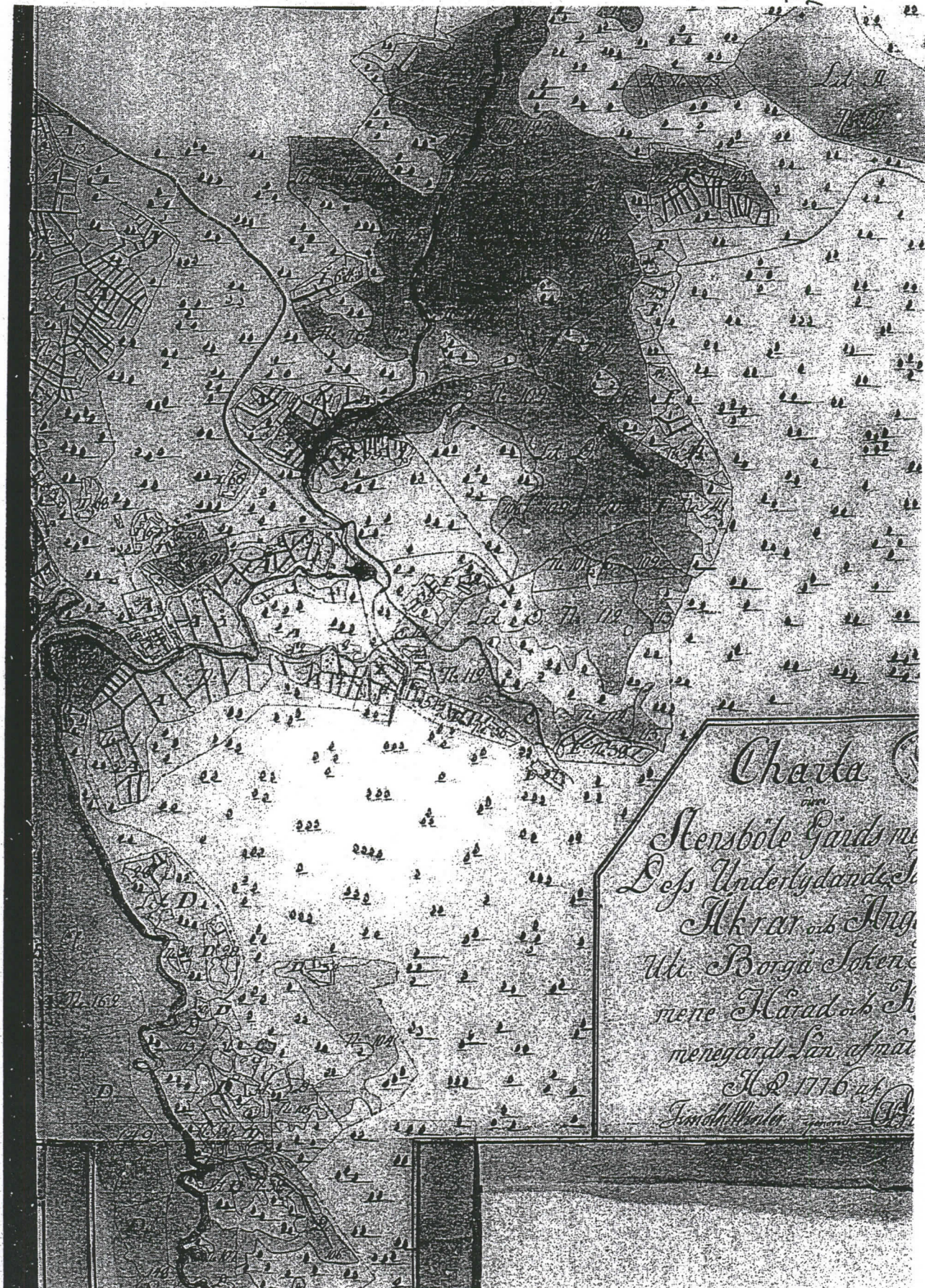


Pepot 1779

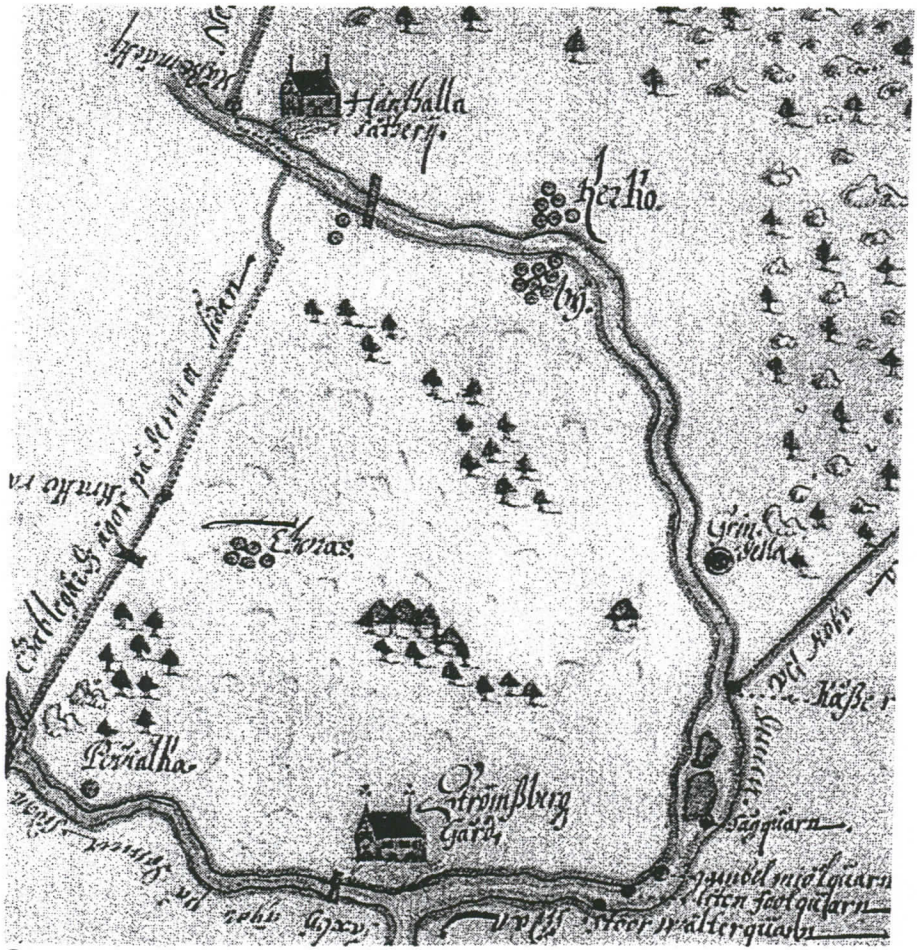


Näse 1696

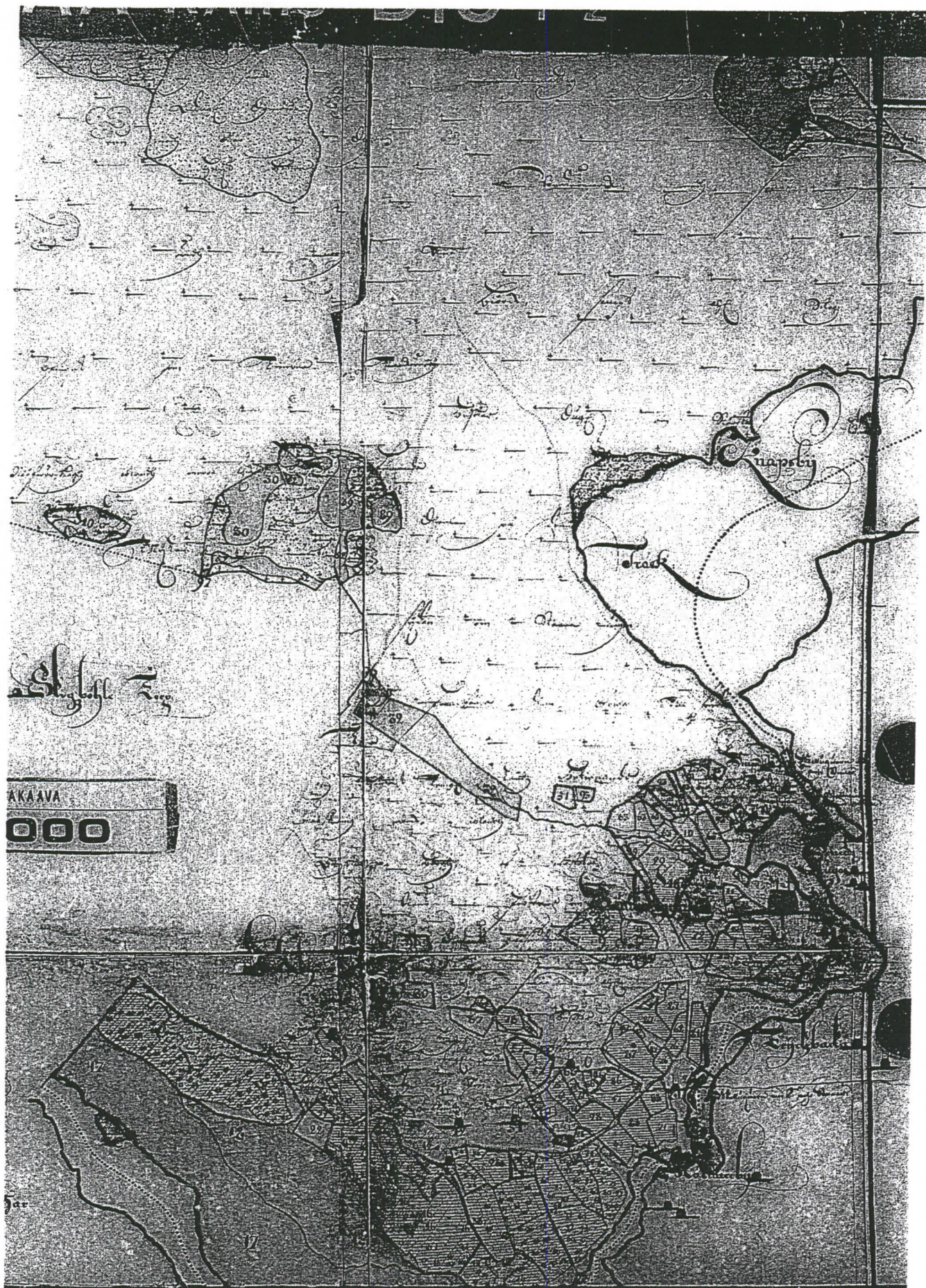
B 4 1-2



Stensböle 1776



Strömsberg 1651



Svartå 1689

